




Lambton Kent  
District School Board  
*Student Achievement* ✓ *Community Success*

**2018-19**

***School & Site  
Information Summaries***

**APPENDIX A**



## Lambton Kent D.S.B. Schools – Page References

<b>Elementary Schools</b>	<b>Pages</b>
<b>A.A. Wright Public School</b>	<b>5-6</b>
<b>Aberarder Central School</b>	<b>7-8</b>
<b>Bosanquet Central School</b>	<b>9-10</b>
<b>Bridgeview Public School</b>	<b>11-12</b>
<b>Brigden Public School</b>	<b>13-14</b>
<b>Bright's Grove Public School</b>	<b>15-16</b>
<b>Brooke Central Public School</b>	<b>17-18</b>
<b>Cathcart Boulevard Public School</b>	<b>19-20</b>
<b>Colonel Cameron Public School</b>	<b>21-22</b>
<b>Confederation Central School</b>	<b>23-24</b>
<b>Dawn-Euphemia School</b>	<b>25-26</b>
<b>Dresden Area Central School</b>	<b>27-28</b>
<b>East Lambton Elementary School</b>	<b>29-30</b>
<b>École Hillcrest Public School</b>	<b>31-32</b>
<b>Errol Road Public School</b>	<b>33-34</b>
<b>Errol Village Public School</b>	<b>35-36</b>
<b>Grand Bend Public School</b>	<b>37-38</b>
<b>Gregory Drive Public School</b>	<b>39-40</b>
<b>Hanna Memorial Public School</b>	<b>41-42</b>
<b>Harwich-Raleigh Public School</b>	<b>43-44</b>
<b>High Park Public School</b>	<b>45-46</b>
<b>H.W. Burgess Public School</b>	<b>47-48</b>
<b>Indian Creek Road Public School</b>	<b>49-50</b>
<b>King George VI Public School - Chatham</b>	<b>51-52</b>
<b>King George VI Public School - Sarnia</b>	<b>53-54</b>
<b>Kinnwood Central Public School</b>	<b>55-56</b>
<b>Lakeroad Public School</b>	<b>57-58</b>
<b>Lambton Central Centennial Public School</b>	<b>59-60</b>
<b>Lansdowne Public School</b>	<b>61-62</b>
<b>London Road Public School</b>	<b>63-64</b>
<b>McNaughton Avenue Public School</b>	<b>65-66</b>
<b>Merlin Area Public School</b>	<b>67-68</b>
<b>Mooretown-Courtright Public School</b>	<b>69-70</b>
<b>Naahii Ridge Public School</b>	<b>71-72</b>
<b>P.E. McGibbon Public School</b>	<b>73-74</b>

## Lambton Kent D.S.B. Schools – Page References Continued

<b>Elementary Schools</b>	<b>Pages</b>
<b>Plympton-Wyoming Public School</b>	<b>75-76</b>
<b>Queen Elizabeth II Public School - Chatham</b>	<b>77-78</b>
<b>Queen Elizabeth II Public School - Petrolia</b>	<b>79-80</b>
<b>Queen Elizabeth II Public School - Sarnia</b>	<b>81-82</b>
<b>Ridgetown District High School-Gr 7&amp;8</b>	<b>83-84</b>
<b>Riverview Central School</b>	<b>85-86</b>
<b>Rosedale Public School</b>	<b>87-88</b>
<b>Sir John Moore Community School</b>	<b>89-90</b>
<b>Tecumseh Public School</b>	<b>91-92</b>
<b>Thamesville Area Central School</b>	<b>93-94</b>
<b>Tilbury Area Public School</b>	<b>95-96</b>
<b>Victor Lauriston Public School</b>	<b>97-98</b>
<b>Wallaceburg District Secondary School-Gr 7&amp;8</b>	<b>99-100</b>
<b>Wheatley Area Public School</b>	<b>101-102</b>
<b>Winston Churchill Public School</b>	<b>103-104</b>
<b>W.J. Baird Public School</b>	<b>105-106</b>
<b>Zone Township Central School</b>	<b>107-108</b>

<b>Secondary Schools</b>	<b>Pages</b>
<b>Alexander Mackenzie Secondary School</b>	<b>109-110</b>
<b>Blenheim District High School</b>	<b>111-112</b>
<b>Chatham Kent Secondary School</b>	<b>113-114</b>
<b>Great Lakes Secondary School</b>	<b>115-116</b>
<b>John McGregor Secondary School</b>	<b>117-118</b>
<b>Lambton Central Collegiate &amp; Vocational Institute</b>	<b>119-120</b>
<b>Lambton Kent Composite School</b>	<b>121-122</b>
<b>Northern Collegiate Institute &amp; Vocational School</b>	<b>123-124</b>
<b>North Lambton Secondary School</b>	<b>125-126</b>
<b>Ridgetown District Secondary School</b>	<b>127-128</b>
<b>Tilbury District High School</b>	<b>129-130</b>
<b>Wallaceburg District Secondary School</b>	<b>131-132</b>

# Lambton Kent District School Board

## School & Site Information Summary

**School:** A.A. Wright Public School

**Address:** 55 Elm Street, Wallaceburg, ON N8A 3M7

*Family of Schools: Wallaceburg District Secondary School*



OTG (On the Ground) Ministry Rated Capacity:	268
Gross Floor Area (GFA):	2,978 m <sup>2</sup>
Site Acreage:	4.03 Hectares/9.958 Acres
Original Building Date/Additions:	1953/1957,1966,1974,2000,2012
Grades:	JK-Grade 6
Programs:	Regular; Native Second Language; Alternative Learning & Lifeskills
Out of Area Students:	7

# AA Wright Public School

## 5 Year Enrolment History

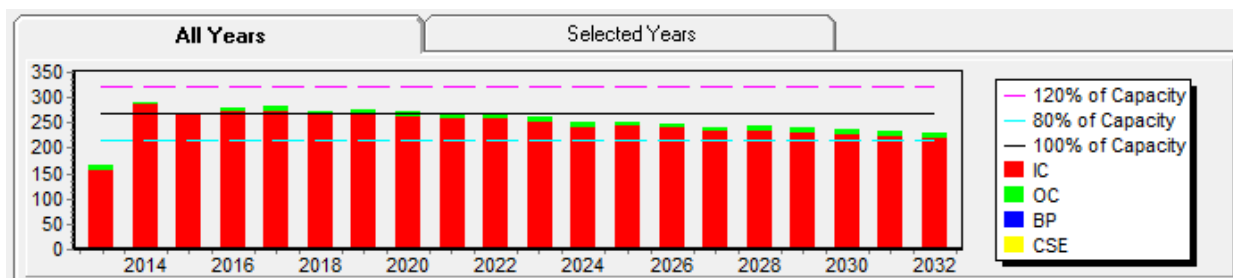
Grade	2013	2014	2015	2016	2017
JK	18	35	34	43	26
K	22	36	31	42	44
1	17	40	33	38	39
2	21	34	39	31	36
3	16	37	30	35	35
4	24	29	37	29	32
5	26	36	31	34	30
6	21	44	35	26	40
ALLP	5	4	4	0	0
Total	170	295	274	278	282

## Enrolment September 20, 2018

Year	JK	K	1	2	3	4	5	6	ALLP	Total
2018	35	23	42	38	38	31	36	29	0	272

## 10 Year Enrolment Projections

Grade	2019	2020	2021	2022	2023	2024	2025	2026	2027	2028
JK	36	27	32	32	31	31	30	30	29	29
K	37	39	29	35	35	34	33	33	32	32
1	29	35	38	28	34	33	33	32	32	31
2	41	28	34	37	28	33	32	32	31	31
3	36	40	27	33	36	27	32	31	31	30
4	35	36	39	27	33	36	27	32	31	31
5	33	33	34	38	26	32	34	25	30	30
6	31	33	33	34	38	26	31	34	25	30
Total	278	271	266	264	261	252	252	249	241	244



A. A. Wright Public School (Local User - Lambton Kent District School Board)

FCI 5 YEAR & EVENTS COSTS	FCI 10 YEAR & EVENTS COSTS
70.62%	75.37%
\$4,615,282	\$4,926,085

# Lambton Kent District School Board

## School & Site Information Summary

**School:** Aberarder Central School  
**Address:** 4804 Aberarder Line, Camlachie, ON N0N 1E0

*Family of Schools: North Lambton Secondary School*



OTG (On the Ground) Ministry Rated Capacity:	199
Gross Floor Area (GFA):	1,696 m <sup>2</sup>
Site Acreage:	3.48 Hectares/8.599 Acres
Original Building Date:	1963/1967
Grades:	JK-Grade 8
Programs:	Regular
Out of Area Students:	1



# Aberarder Central School

## 5 Year Enrolment History

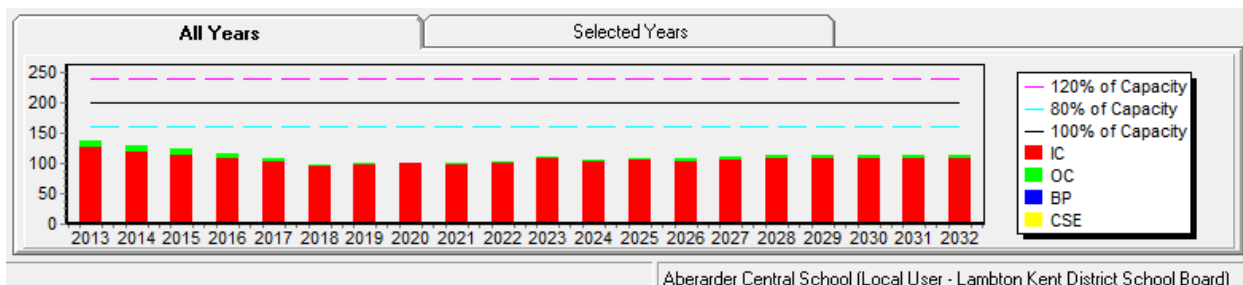
Grade	2013	2014	2015	2016	2017
JK	8	14	7	11	7
K	6	6	15	9	11
1	17	7	6	14	8
2	10	15	8	4	15
3	7	10	14	8	5
4	17	9	12	15	7
5	14	19	10	12	14
6	20	14	20	10	12
7	15	19	13	18	9
8	22	15	18	14	19
Total	136	128	123	115	107

## Current Enrolment – September 20, 2018

Year	JK	K	1	2	3	4	5	6	7	8	Total
2018	8	11	12	9	18	5	9	17	11	10	110

## 10 Year Enrolment Projections

Grade	2019	2020	2021	2022	2023	2024	2025	2026	2027	2028
JK	11	11	11	10	11	10	11	10	11	10
K	8	11	11	11	10	11	10	11	10	11
1	7	8	11	11	11	10	11	10	11	10
2	11	7	8	11	11	11	10	11	10	11
3	9	12	8	9	12	12	12	11	12	11
4	16	9	12	8	9	12	12	12	11	12
5	5	16	9	12	8	9	12	12	12	11
6	7	5	16	9	12	8	9	12	12	12
7	14	7	5	16	9	12	8	9	12	12
8	13	15	8	6	17	10	13	9	10	13
Total	101	101	99	103	110	105	108	107	111	113



Aberarder Central School (Local User - Lambton Kent District School Board)

FCI 5 YEAR & EVENTS COSTS	FCI 10 YEAR & EVENTS COSTS
---------------------------	----------------------------

36.48% \$2,031,184	42.52% \$2,367,640
-----------------------	-----------------------

## Lambton Kent District School Board

### School & Site Information Summary

**School:** Bosanquet Central School

**Address:** 8766 Northville Road, Thedford, ON N0M 2N0

*Family of Schools: North Lambton Secondary School*



OTG (On the Ground) Ministry Rated Capacity:	328
Gross Floor Area (GFA):	2,769 m <sup>2</sup>
Site Acreage:	4.93 Hectares/12.182 Acres
Original Building Date/Additions:	1963/1966,1969,1995
Grades:	JK-Grade 8
Programs:	Regular
Out of Area Students:	11

# Bosanquet Central School

## 5 Year Enrolment History

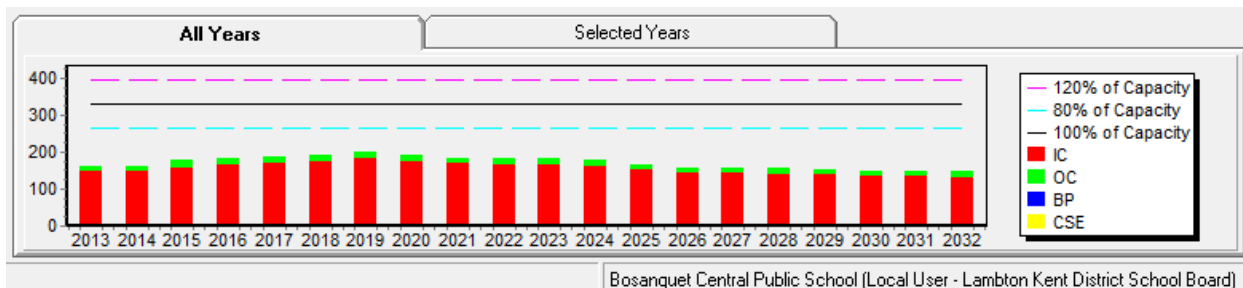
Grade	2013	2014	2015	2016	2017
JK	18	20	21	20	13
K	16	15	21	24	21
1	18	17	18	21	24
2	18	19	17	17	21
3	14	18	21	17	16
4	21	14	21	21	16
5	11	19	15	21	23
6	16	11	18	14	22
7	15	15	12	18	14
8	15	13	14	10	18
Total	162	161	178	183	188

## Current Enrolment – September 20, 2018

Year	JK	K	1	2	3	4	5	6	7	8	Total
2018	12	14	18	26	23	16	14	21	21	13	178

## 10 Year Enrolment Projections

Grade	2019	2020	2021	2022	2023	2024	2025	2026	2027	2028
JK	15	15	14	14	14	14	14	13	13	13
K	15	15	15	14	14	14	14	14	13	13
1	14	15	15	15	15	15	15	15	15	14
2	23	14	16	16	16	16	15	15	15	15
3	26	23	14	16	16	16	16	15	15	15
4	22	27	25	15	17	17	17	16	16	16
5	18	22	27	25	15	17	17	17	16	16
6	18	18	22	27	25	15	17	17	17	16
7	25	18	18	22	27	25	15	17	17	17
8	24	25	18	18	22	27	25	15	17	17
Total	200	192	184	182	181	176	165	154	154	152



Bosanquet Central Public School (Local User - Lambton Kent District School Board)

FCI 5 YEAR & EVENTS COSTS	FCI 10 YEAR & EVENTS COSTS
---------------------------	----------------------------

48.07% \$3,509,811	54.50% \$3,979,343
-----------------------	-----------------------

## Lambton Kent District School Board

### School & Site Information Summary

**School:** Bridgeview Public School

**Address:** 205 Albert Street, Point Edward, ON N7V 1R4

*Family of Schools: Northern Collegiate Institute & Vocational School*



OTG (On the Ground) Ministry Rated Capacity:	277
Gross Floor Area (GFA):	2,909 m <sup>2</sup>
Site Acreage:	1.92 Hectares/4.744 Acres
Original Building Date/Additions:	1949/1954,1957,1959,1965,1971
Grades:	JK-Grade 8
Programs:	Regular; Alternative Learning & Lifeskills
Out of Area Students:	33

# Bridgeview Public School

## 5 Year Enrolment History

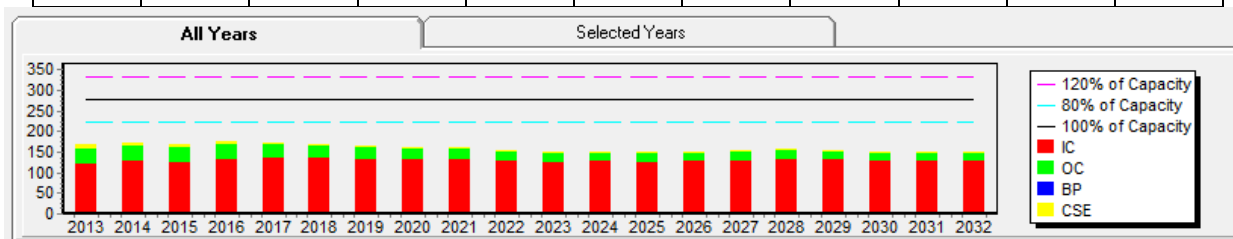
Grade	2013	2014	2015	2016	2017
JK	12	13	14	12	11
K	13	13	14	15	11
1	17	16	15	14	16
2	21	17	18	17	13
3	20	21	16	20	18
4	13	22	22	15	21
5	15	14	20	23	16
6	14	16	15	22	23
7	19	14	15	15	22
8	15	20	13	16	16
ALLP	9	6	6	5	4
Total	168	172	169	174	171

## Current Enrolment – September 20, 2018

Year	JK	K	1	2	3	4	5	6	7	8	ALLP	Total
2018	9	13	12	16	12	18	19	16	23	20	14	172

## 10 Year Enrolment Projections

Grade	2019	2020	2021	2022	2023	2024	2025	2026	2027	2028
JK	15	16	13	13	13	13	13	13	13	13
K	10	15	16	13	13	13	13	13	13	13
1	12	11	16	17	14	14	14	14	14	14
2	12	12	11	16	17	14	14	14	14	14
3	16	12	12	11	16	17	14	14	14	14
4	14	17	13	13	12	17	18	15	15	15
5	19	14	17	13	13	12	17	18	15	15
6	22	20	15	18	14	14	13	18	19	16
7	17	22	20	15	18	14	14	13	18	19
8	24	18	23	21	16	19	15	15	14	19
ALLP	4	4	4	4	4	4	4	4	4	4
Total	165	161	160	154	150	151	149	151	153	156



Bridgeview Public School (Local User - Lambton Kent District School Board)

FCI 5 YEAR & EVENTS COSTS	FCI 10 YEAR & EVENTS COSTS
---------------------------	----------------------------

49.47% \$3,048,288	65.55% \$4,039,124
-----------------------	-----------------------

## Lambton Kent District School Board

### School & Site Information Summary

**School:** Brigden Public School

**Address:** 1-1540 Duncan Street, Brigden, ON N0N 1B0

*Family of Schools: Lambton Central Collegiate & Vocational Institute*



OTG (On the Ground) Ministry Rated Capacity:	305
Gross Floor Area (GFA):	2332 m <sup>2</sup>
Site Acreage:	3.34 Hectares/8.253 Acres
Original Building Date/Additions:	1962/1965,1967,1979
Grades:	JK-Grade 8
Programs:	Regular
Out of Area Students:	5

# Brigden Public School

## 5 Year Enrolment History

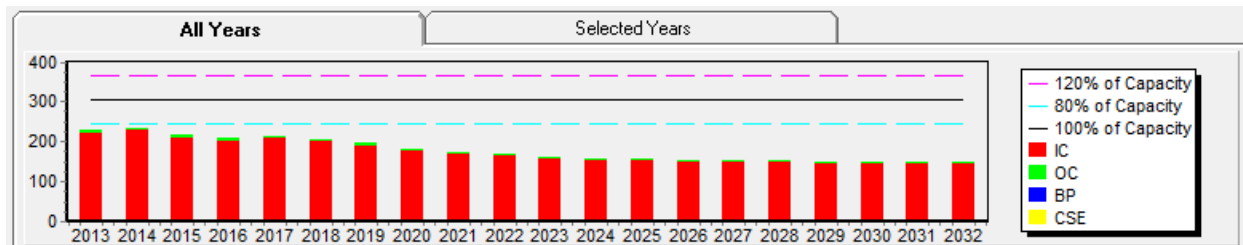
Grade	2013	2014	2015	2016	2017
JK	18	22	14	18	14
K	20	20	23	15	19
1	22	21	19	19	14
2	31	23	21	19	17
3	32	31	23	21	21
4	24	31	29	22	21
5	16	24	31	30	24
6	19	15	19	28	30
7	27	21	16	23	29
8	19	26	22	16	26
Total	228	234	217	211	215

## Current Enrolment – September 20, 2018

Year	JK	K	1	2	3	4	5	6	7	8	Total
2018	14	15	19	15	20	22	20	25	30	29	209

## 10 Year Enrolment Projections

Grade	2019	2020	2021	2022	2023	2024	2025	2026	2027	2028
JK	15	14	13	13	13	13	13	13	13	13
K	15	16	15	14	14	14	14	14	14	14
1	13	15	16	15	14	14	14	14	14	14
2	19	13	15	16	15	14	14	14	14	14
3	14	19	13	15	16	15	14	14	14	14
4	17	14	19	13	15	16	15	14	14	14
5	22	18	15	20	14	16	17	16	15	15
6	21	22	18	15	20	14	16	17	16	15
7	26	24	25	21	18	23	17	18	19	18
8	33	26	24	25	21	18	23	17	18	19
Total	195	181	173	167	160	157	157	151	151	150



Brigden Public School (Local User - Lambton Kent District School Board)

FCI 5 YEAR & EVENTS COSTS	FCI 10 YEAR & EVENTS COSTS
---------------------------	----------------------------

39.37% \$2,906,365	40.12% \$2,961,682
-----------------------	-----------------------

## Lambton Kent District School Board

### School & Site Information Summary

**School:** Bright's Grove Public School

**Address:** 2612 Hamilton Road, Bright's Grove, ON N0N 1C0

*Family of Schools: Northern Collegiate Institute & Vocational School*



OTG (On the Ground) Ministry Rated Capacity:	378
Gross Floor Area (GFA):	3,664 m <sup>2</sup>
Site Acreage:	1.38 Hectares/3.409 Acres
Original Building Date/Additions:	1997/2014
Grades:	JK-Grade 8
Programs:	Regular
Out of Area Students:	4



# Bright's Grove Public School

## 5 Year Enrolment History

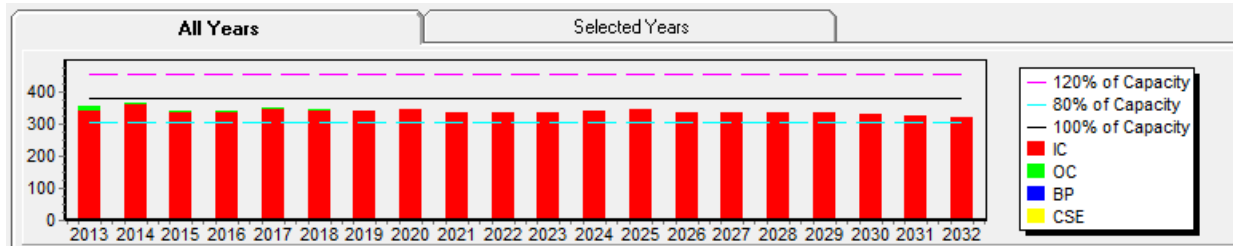
Grade	2013	2014	2015	2016	2017
JK	28	30	25	37	29
K	35	31	28	26	42
1	42	35	28	24	24
2	28	45	34	33	29
3	32	27	44	34	37
4	29	36	28	48	37
5	33	31	33	28	47
6	50	32	33	36	31
7	45	53	35	36	35
8	30	43	52	36	36
Total	352	363	340	338	347

## Current Enrolment – September 20, 2018

Year	JK	K	1	2	3	4	5	6	7	8	Total
2018	27	28	43	25	31	39	36	49	31	37	346

## 10 Year Enrolment Projections

Grade	2019	2020	2021	2022	2023	2024	2025	2026	2027	2028
JK	28	30	31	31	30	30	30	29	29	28
K	28	30	35	33	33	32	31	31	31	30
1	31	29	30	36	33	33	33	32	32	31
2	44	31	30	31	37	35	34	33	33	33
3	25	45	33	30	31	38	35	35	35	34
4	30	25	46	34	31	33	38	36	35	35
5	38	30	26	46	34	31	33	38	36	35
6	37	38	30	26	46	34	31	33	38	36
7	47	37	38	30	26	46	34	31	33	38
8	31	47	37	38	30	26	46	34	31	33
Total	339	342	336	335	331	338	345	332	333	333



Bright's Grove Public School (Local User - Lambton Kent District School Board)

FCI 5 YEAR & EVENTS COSTS	FCI 10 YEAR & EVENTS COSTS
---------------------------	----------------------------

31.04% \$2,517,776	39.24% \$3,182,706
-----------------------	-----------------------

## Lambton Kent District School Board

### School & Site Information Summary

**School:** Brooke Central Public School

**Address:** 7989 Brooke Line, R.R. #7, Alvinston, ON N0N 1A0

*Family of Schools: Lambton Central Collegiate & Vocational Institute*



OTG (On the Ground) Ministry Rated Capacity:	386
Gross Floor Area (GFA):	4,104 m <sup>2</sup>
Site Acreage:	7.07 Hectares/17.469 Acres
Original Building Date/Additions:	1961/1967,2008,2014
Grades:	JK-Grade 8
Programs:	Regular; French Immersion
Out of Area Students:	16

# Brooke Central Public School

## 5 Year Enrolment History

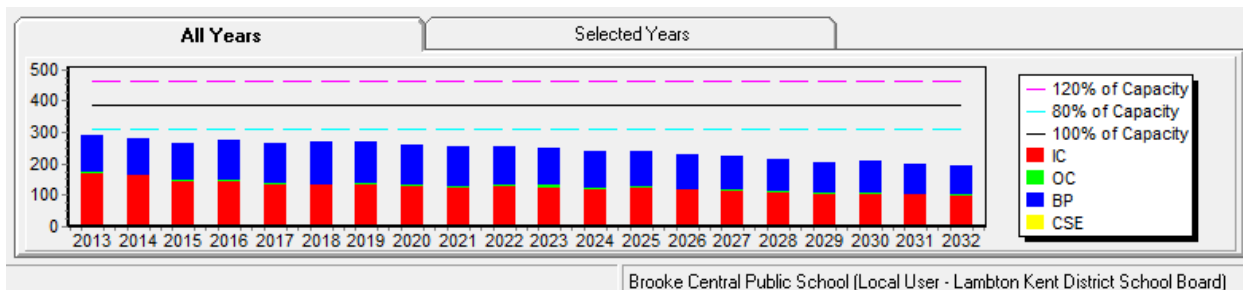
Grade	2013	2014	2015	2016	2017
JK	25	28	23	30	22
K	24	24	30	22	30
1	33	22	24	30	23
2	28	31	23	27	31
3	25	28	31	22	28
4	30	26	29	30	20
5	37	30	24	28	30
6	19	35	29	22	29
7	36	19	34	29	23
8	32	35	18	34	28
Total	289	278	265	274	264

## Current Enrolment – September 20, 2018

Year	JK	K	1	2	3	4	5	6	7	8	Total
2018	28	23	29	20	29	29	19	33	29	24	263

## 10 Year Enrolment Projections

Grade	2019	2020	2021	2022	2023	2024	2025	2026	2027	2028
JK	25	16	25	22	23	21	21	20	20	18
K	33	25	16	25	22	23	21	21	20	20
1	22	33	25	16	25	22	23	21	21	20
2	30	22	33	25	16	25	22	23	21	21
3	23	30	22	32	25	16	25	22	23	21
4	31	23	29	22	32	25	15	24	22	22
5	28	30	22	29	23	32	25	16	24	23
6	20	28	30	22	29	22	33	26	16	25
7	30	21	29	31	23	30	22	33	26	16
8	30	30	21	28	31	23	30	22	32	26
Total	272	258	252	252	249	239	237	228	225	212



Brooke Central Public School (Local User - Lambton Kent District School Board)

FCI 5 YEAR & EVENTS COSTS	FCI 10 YEAR & EVENTS COSTS
---------------------------	----------------------------

28.08% \$2,585,447	45.11% \$4,153,532
-----------------------	-----------------------

## Lambton Kent District School Board

### School & Site Information Summary

**School:** Cathcart Boulevard Public School  
**Address:** 1219 Cathcart Blvd., Sarnia, ON N7S 2H7

*Family of Schools: Northern Collegiate Institute & Vocational School*



OTG (On the Ground) Ministry Rated Capacity:	518
Gross Floor Area (GFA):	3,828 m <sup>2</sup>
Site Acreage:	2.68 Hectares/6.622 Acres
Original Building Date/Additions:	1956/1960,1964,1966,1968,1988,2007,2014
Grades:	JK-Grade 8
Programs:	Regular; French Immersion
Out of Area Students:	32

# Cathcart Boulevard Public School

## 5 Year Enrolment History

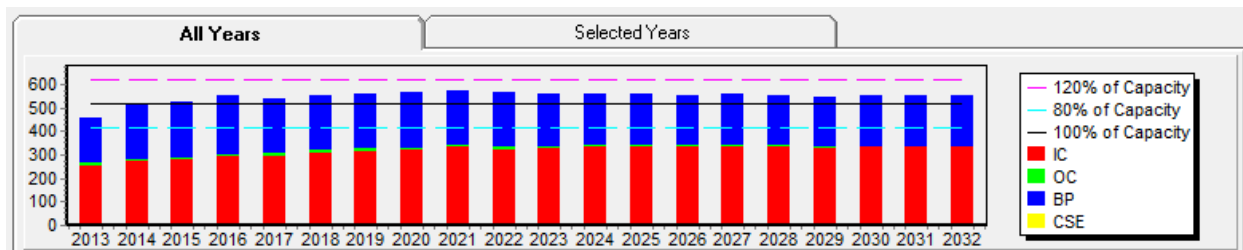
Grade	2013	2014	2015	2016	2017
JK	49	49	55	54	41
K	50	55	55	55	55
1	45	55	60	61	57
2	38	54	55	59	58
3	50	41	52	58	57
4	45	55	39	51	59
5	41	51	53	41	53
6	43	41	51	52	43
7	53	53	58	61	58
8	47	58	50	60	60
Total	461	512	528	552	541

## Current Enrolment – September 20, 2018

Year	JK	K	1	2	3	4	5	6	7	8	Total
2018	60	44	57	55	60	53	58	56	60	62	565

## 10 Year Enrolment Projections

Grade	2019	2020	2021	2022	2023	2024	2025	2026	2027	2028
JK	54	42	48	48	48	48	48	48	48	48
K	57	55	45	52	52	52	52	52	52	52
1	45	59	59	47	53	53	53	53	53	53
2	58	46	60	60	47	54	54	54	54	54
3	58	58	45	60	60	47	54	54	54	54
4	57	58	59	46	61	61	47	54	54	54
5	59	59	61	61	49	65	65	50	58	58
6	63	60	60	62	62	50	65	65	51	58
7	56	66	66	63	67	67	55	69	70	56
8	53	57	69	67	63	69	68	55	70	71
Total	560	560	572	566	562	566	561	554	564	558



Cathcart Boulevard Public School (Local User - Lambton Kent District School Board)

FCI 5 YEAR & EVENTS COSTS	FCI 10 YEAR & EVENTS COSTS
---------------------------	----------------------------

54.28% \$5,938,580	60.55% \$6,624,699
-----------------------	-----------------------

## Lambton Kent District School Board

### School & Site Information Summary

**School:** Colonel Cameron Public School

**Address:** 338 Cameron Street, Corunna, ON N0N 1G0

*Family of Schools: Great Lakes Secondary School*



OTG (On the Ground) Ministry Rated Capacity:	340
Gross Floor Area (GFA):	3,005 m <sup>2</sup>
Site Acreage:	3.76 Hectares/9.290 Acres
Original Building Date/Additions:	1975/1980,1991
Grades:	JK-Grade 8
Programs:	Regular
Out of Area Students:	13

# Colonel Cameron Public School

## 5 Year Enrolment

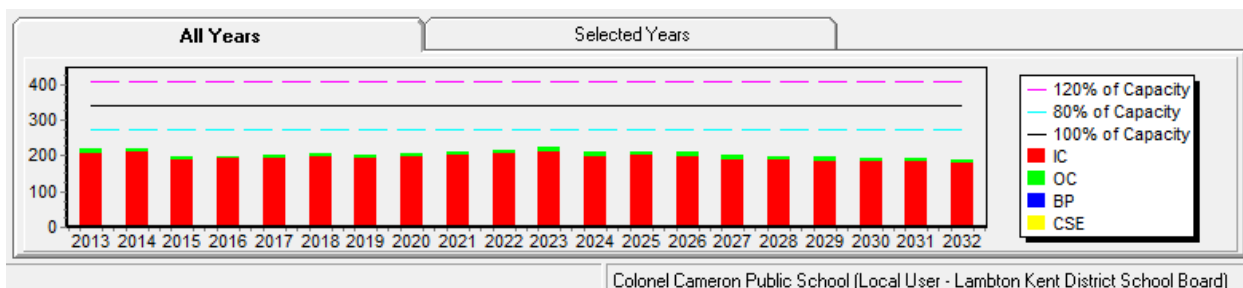
Grade	2013	2014	2015	2016	2017
JK	14	27	15	19	24
K	22	13	26	14	20
1	22	22	15	28	15
2	18	21	17	15	29
3	29	14	15	15	13
4	23	30	18	19	15
5	19	22	31	22	20
6	23	14	24	29	19
7	31	22	13	22	28
8	18	33	23	15	19
Total	219	218	197	198	202

## Current Enrolment – September 20, 2018

Year	JK	K	1	2	3	4	5	6	7	8	Total
2018	16	25	20	13	29	15	13	22	17	28	198

## 10 Year Enrolment Projections

Grade	2019	2020	2021	2022	2023	2024	2025	2026	2027	2028
JK	19	17	19	18	18	18	17	17	17	17
K	19	19	17	19	19	18	18	18	17	17
1	24	19	19	17	19	19	18	18	18	17
2	20	24	19	19	17	19	19	18	18	18
3	15	20	24	19	19	17	19	19	18	18
4	33	19	24	28	23	23	20	23	22	21
5	17	34	19	25	28	23	23	20	23	23
6	15	18	35	19	25	28	23	23	21	23
7	20	16	18	35	19	25	29	23	23	21
8	19	21	16	18	35	20	26	30	23	24
Total	201	207	210	217	222	210	212	209	200	199



FCI 5 YEAR & EVENTS COSTS	FCI 10 YEAR & EVENTS COSTS
---------------------------	----------------------------

53.32% \$4,125,540	58.30% \$4,511,123
-----------------------	-----------------------

## Lambton Kent District School Board

### School & Site Information Summary

**School:** Confederation Central School

**Address:** 2500 Confederation Line, Sarnia, ON N7T 7H3

*Family of Schools: Great Lakes Secondary School;  
Northern Collegiate Institute & Vocational School*



OTG (On the Ground) Ministry Rated Capacity:	305
Gross Floor Area (GFA):	2,331 m <sup>2</sup>
Site Acreage:	3.88 Hectares/9.587 Acres
Original Building Date/Additions:	1962/1965,1969
Grades:	JK-Grade 8
Programs:	Regular
Out of Area Students:	7





# Confederation Central School

## 5 Year Enrolment History

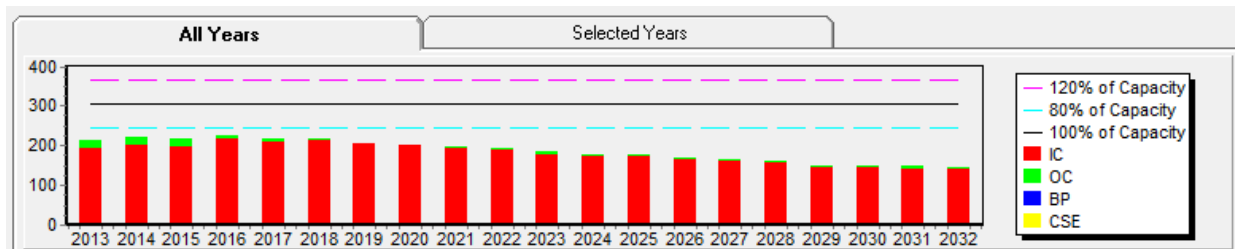
Grade	2013	2014	2015	2016	2017
JK	22	14	17	21	18
K	18	23	17	16	20
1	20	19	25	18	15
2	19	22	22	26	21
3	22	18	24	25	26
4	18	27	18	27	23
5	23	20	29	19	26
6	15	28	17	30	20
7	30	19	27	14	31
8	25	32	21	29	16
Total	212	222	217	225	216

## Current Enrolment – September 20, 2018

Year	JK	K	1	2	3	4	5	6	7	8	Total
2018	30	18	22	19	23	30	25	23	25	28	243

## 10 Year Enrolment Projections

Grade	2019	2020	2021	2022	2023	2024	2025	2026	2027	2028
JK	21	11	14	13	14	13	14	13	13	12
K	16	22	12	15	14	14	13	14	13	14
1	20	17	23	13	16	15	16	15	15	14
2	22	21	17	24	13	16	15	16	15	16
3	16	23	21	18	25	14	17	16	16	15
4	22	16	23	22	18	26	14	18	16	17
5	26	22	16	23	22	18	26	14	18	16
6	21	26	22	16	23	22	18	26	14	18
7	24	21	26	22	16	23	22	18	26	14
8	18	24	21	26	22	16	23	22	18	26
Total	206	203	195	192	183	177	178	172	164	162



Confederation Central School (Local User - Lambton Kent District School Board)

FCI 5 YEAR & EVENTS COSTS	FCI 10 YEAR & EVENTS COSTS
---------------------------	----------------------------

36.16%	38.40%
\$2,694,480	\$2,861,300

## Lambton Kent District School Board

### School & Site Information Summary

**School:** Dawn-Euphemia School

**Address:** 4587 Bentpath Line, Dresden, ON N0P 1M0

*Family of Schools: Lambton Central Collegiate & Vocational Institute;  
Lambton Kent Composite School*



OTG (On the Ground) Ministry Rated Capacity:	256
Gross Floor Area (GFA):	1,958 m <sup>2</sup>
Site Acreage:	4.46 Hectares/11.020 Acres
Original Building Date/Additions:	1964/None
Grades:	JK-Grade 8
Programs:	Regular
Out of Area Students:	3

# Dawn-Euphemia School

## 5 Year Enrolment History

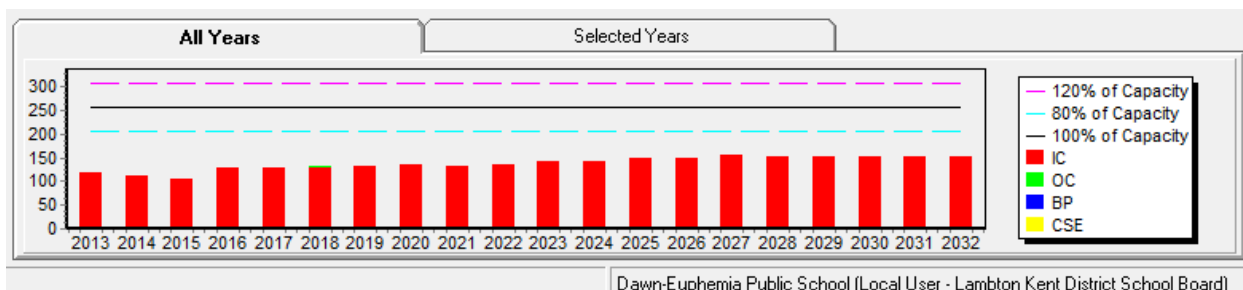
Grade	2013	2014	2015	2016	2017
JK	9	16	8	15	10
K	10	10	14	7	14
1	18	9	11	16	7
2	10	15	8	11	15
3	10	9	15	9	11
4	11	11	11	17	12
5	13	10	11	16	16
6	7	10	12	14	16
7	16	7	8	12	15
8	14	15	7	12	13
Total	118	112	105	129	129

## Current Enrolment – September 20, 2018

Year	JK	K	1	2	3	4	5	6	7	8	Total
2018	11	10	18	6	17	13	14	16	14	17	136

## 10 Year Enrolment Projections

Grade	2019	2020	2021	2022	2023	2024	2025	2026	2027	2028
JK	15	15	15	15	15	15	15	15	15	15
K	15	15	15	15	15	15	15	15	15	15
1	10	16	15	15	15	15	15	15	15	15
2	14	11	16	15	15	15	15	15	15	15
3	7	15	11	16	16	16	15	15	15	15
4	16	8	15	11	17	16	16	15	15	15
5	11	16	8	15	11	17	16	16	15	15
6	12	11	16	8	15	11	17	16	16	15
7	16	12	11	16	8	15	11	17	16	16
8	16	16	12	11	16	8	15	11	17	16
Total	132	135	134	137	143	143	150	150	154	152



Dawn-Euphemia Public School (Local User - Lambton Kent District School Board)

FCI 5 YEAR & EVENTS COSTS	FCI 10 YEAR & EVENTS COSTS
---------------------------	----------------------------

34.28% \$2,082,375	38.04% \$2,310,635
-----------------------	-----------------------

## Lambton Kent District School Board

### School & Site Information Summary

**School:** Dresden Area Central School  
**Address:** 941 North Street, Dresden, ON NOP 1M0

*Family of Schools: Lambton Kent Composite School*



OTG (On the Ground) Ministry Rated Capacity:	446
Gross Floor Area (GFA):	4,377 m <sup>2</sup>
Site Acreage:	4.01 Hectares/9.908 Acres
Original Building Date/Additions:	1952/1956,1967,2012
Grades:	JK-Grade 8
Programs:	Regular
Out of Area Students:	21

# Dresden Area Central School

## 5 Year Enrolment History

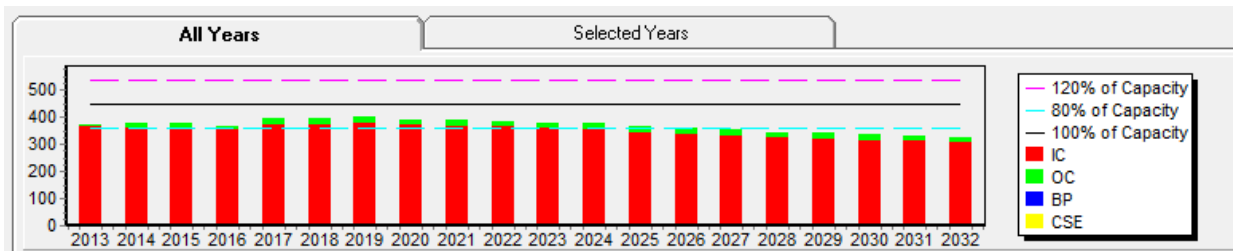
Grade	2013	2014	2015	2016	2017
JK	37	35	41	34	41
K	36	40	36	42	37
1	36	35	42	35	41
2	41	39	36	37	39
3	34	40	38	40	40
4	38	36	38	36	40
5	22	43	33	42	38
6	43	25	41	32	45
7	37	43	26	40	32
8	49	41	43	26	41
Total	373	377	374	364	394

## Current Enrolment – September 20, 2018

Year	JK	K	1	2	3	4	5	6	7	8	Total
2018	38	42	38	44	42	39	40	38	42	31	394

## 10 Year Enrolment Projections

Grade	2019	2020	2021	2022	2023	2024	2025	2026	2027	2028
JK	35	33	35	33	33	33	32	32	31	31
K	39	37	34	35	34	33	33	33	33	32
1	44	39	37	35	35	34	34	33	33	33
2	38	44	39	37	35	36	35	34	34	33
3	42	38	44	39	37	35	36	35	35	34
4	40	43	38	44	40	38	35	37	35	35
5	40	40	43	38	44	40	38	35	37	35
6	40	40	40	43	38	44	40	38	35	37
7	38	40	40	40	43	38	44	40	38	35
8	45	38	40	40	40	43	38	44	40	38
Total	401	392	390	384	379	374	365	361	351	343



Dresden Area Central School (Local User - Lambton Kent District School Board)

FCI 5 YEAR & EVENTS COSTS	FCI 10 YEAR & EVENTS COSTS
---------------------------	----------------------------

52.18% \$6,058,315	54.40% \$6,316,906
-----------------------	-----------------------

## Lambton Kent District School Board

### School & Site Information Summary

**School:** East Lambton Elementary School  
**Address:** 139 Centennial Avenue, Watford, ON N0M 2S0

*Family of Schools: North Lambton Secondary School*



OTG (On the Ground) Ministry Rated Capacity:	351
Gross Floor Area (GFA):	4,163 m <sup>2</sup>
Site Acreage:	1.2 Hectares/2.965 Acres
Original Building Date/Additions:	1928/1955,1961,1973
Grades:	JK-Grade 8
Programs:	Regular
Out of Area Students:	1

# East Lambton Elementary School

## 5 Year Enrolment History

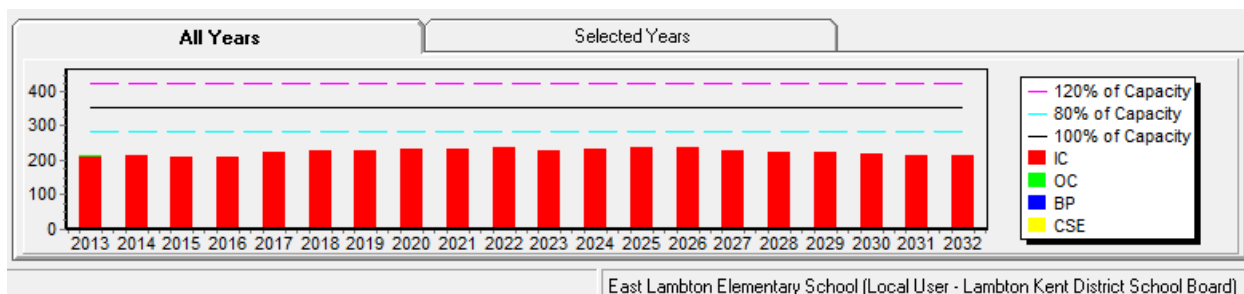
Grade	2013	2014	2015	2016	2017
JK	29	22	26	22	28
K	16	26	17	23	23
1	26	18	28	21	20
2	14	24	17	30	20
3	25	17	23	21	33
4	14	23	16	23	18
5	18	16	22	16	23
6	21	16	18	22	16
7	30	21	15	17	22
8	19	28	26	15	19
Total	212	211	208	210	222

## Current Enrolment – September 20, 2018

Year	JK	K	1	2	3	4	5	6	7	8	Total
2018	21	25	21	19	21	32	21	22	16	22	220

## 10 Year Enrolment Projections

Grade	2019	2020	2021	2022	2023	2024	2025	2026	2027	2028
JK	22	22	23	23	22	22	22	22	21	21
K	27	22	22	23	23	22	22	22	22	21
1	29	27	23	23	24	24	23	23	22	22
2	24	30	28	23	23	24	24	24	23	23
3	21	24	30	29	24	24	25	24	24	24
4	19	17	22	28	26	22	22	23	23	22
5	30	19	17	22	28	26	22	22	23	23
6	18	30	19	17	22	28	26	22	22	23
7	23	18	30	19	17	22	28	26	22	22
8	16	23	18	30	19	17	22	28	26	22
Total	229	232	232	237	228	231	236	236	228	223



East Lambton Elementary School (Local User - Lambton Kent District School Board)

FCI 5 YEAR & EVENTS COSTS	FCI 10 YEAR & EVENTS COSTS
---------------------------	----------------------------



63.88%	66.07%
\$5,510,146	\$5,699,715

## Lambton Kent District School Board

### School & Site Information Summary

**School:** École Hillcrest Public School  
**Address:** 433 First Avenue, Petrolia, ON N0N 1R0

*Family of Schools: Lambton Central Collegiate & Vocational Institute*



OTG (On the Ground) Ministry Rated Capacity:	259
Gross Floor Area (GFA):	2,240 m <sup>2</sup>
Site Acreage:	3.56 Hectares/8.796 Acres
Original Building Date/Additions:	1972/2014
Grades:	JK-Grade 8
Programs:	Single Track French Immersion
Out of Area Students:	5

# École Hillcrest Public School

## 5 Year Enrolment History

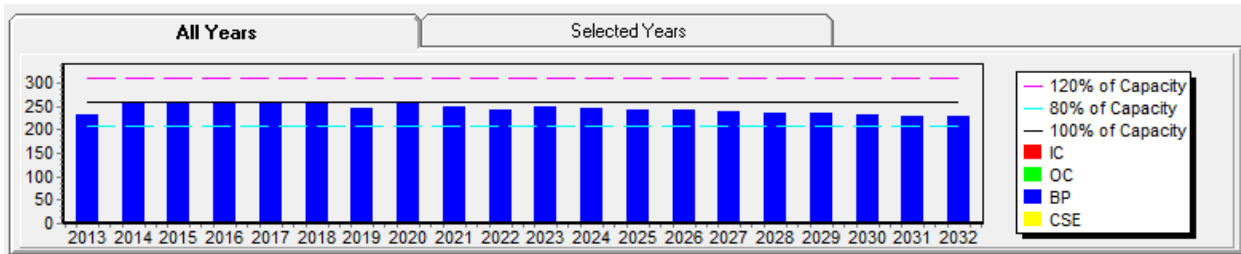
Grade	2013	2014	2015	2016	2017
JK	15	34	27	25	25
K	36	18	32	29	27
1	37	39	20	30	29
2	9	36	38	17	30
3	35	11	34	35	17
4	25	34	11	34	31
5	29	25	32	11	33
6	16	28	24	32	10
7	17	15	25	24	31
8	14	17	16	24	25
Total	233	257	259	261	258

## Current Enrolment – September 20, 2018

Year	JK	K	1	2	3	4	5	6	7	8	Total
2018	29	23	25	29	29	17	30	32	9	31	254

## 10 Year Enrolment Projections

Grade	2019	2020	2021	2022	2023	2024	2025	2026	2027	2028
JK	26	25	25	25	24	24	24	24	24	23
K	28	28	27	27	27	26	26	26	26	26
1	27	28	28	27	27	27	26	26	26	26
2	26	26	27	27	26	26	26	25	25	25
3	27	25	25	26	26	25	25	25	24	24
4	28	26	24	24	25	25	24	24	24	23
5	16	27	25	23	23	24	24	23	23	23
6	29	15	26	24	22	22	23	23	22	22
7	31	28	15	25	23	22	22	23	23	22
8	10	31	28	15	25	23	22	22	23	23
Total	248	259	250	243	248	244	242	241	240	237



Ecole Hillcrest Public School (Local User - Lambton Kent District School Board)

FCI 5 YEAR & EVENTS COSTS	FCI 10 YEAR & EVENTS COSTS
---------------------------	----------------------------

27.74% \$1,686,582	32.04% \$1,947,726
-----------------------	-----------------------

## Lambton Kent District School Board

### School & Site Information Summary

**School:** Errol Road Public School

**Address:** 989 Errol Road East, Sarnia, ON N7S 2E6

*Family of Schools: Northern Collegiate Institute & Vocational School;  
Great Lakes Secondary School (bused)*



OTG (On the Ground) Ministry Rated Capacity:	458
Gross Floor Area (GFA):	3,715 m <sup>2</sup>
Site Acreage:	4.2 Hectares/10.378 Acres
Original Building Date/Additions:	1956/1957,1960,1962,1963,1965,1971, 1972,1994,2014
Grades:	JK-Grade 8
Programs:	Regular; French Immersion;
Out of Area Students:	29



# Errol Road Public School

## 5 Year Enrolment History

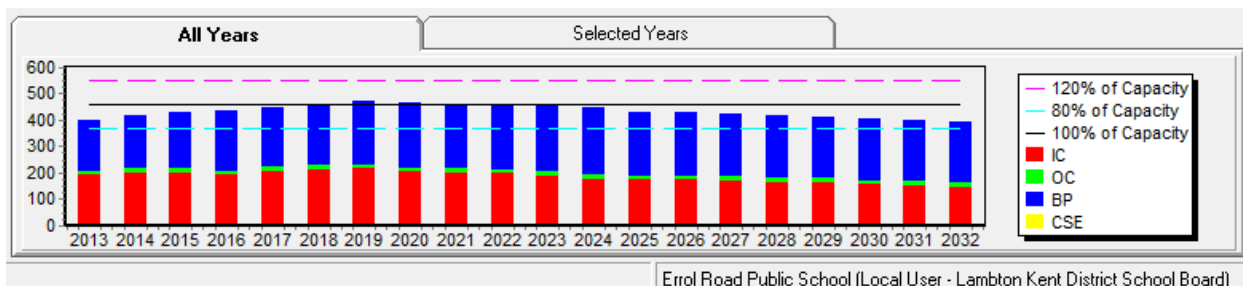
Grade	2013	2014	2015	2016	2017
JK	45	33	56	43	43
K	36	49	38	55	42
1	44	42	48	41	55
2	49	44	42	49	45
3	35	54	40	44	49
4	35	37	52	43	42
5	31	38	41	53	47
6	42	33	37	37	51
7	43	39	35	35	37
8	39	47	41	34	36
ALLP	9	10	10	7	0
Total	408	426	440	441	447

## Current Enrolment – September 20, 2018

Year	JK	K	1	2	3	4	5	6	7	8	Total
2018	43	43	46	53	45	56	45	43	53	41	468

## 10 Year Enrolment Projections

Grade	2019	2020	2021	2022	2023	2024	2025	2026	2027	2028
JK	44	47	45	44	42	42	41	41	40	39
K	47	45	48	46	45	43	43	42	42	41
1	43	46	44	46	44	43	42	41	41	41
2	43	44	47	45	47	45	44	43	42	42
3	56	42	44	46	44	46	44	43	42	41
4	46	54	41	43	45	43	45	43	42	41
5	51	47	56	43	43	46	43	47	44	43
6	43	51	47	55	42	43	46	43	46	43
7	46	43	50	46	54	42	42	45	42	46
8	50	45	42	49	46	53	41	41	45	42
Total	469	464	464	463	452	446	431	429	426	419



Errol Road Public School (Local User - Lambton Kent District School Board)

FCI 5 YEAR & EVENTS COSTS	FCI 10 YEAR & EVENTS COSTS
---------------------------	----------------------------

48.99%	58.68%
\$4,514,262	\$5,407,030

## Lambton Kent District School Board

### School & Site Information Summary

**School:** Errol Village Public School

**Address:** 3568 Egremont Road, Camlachie, ON N0N 1E0

*Family of Schools: Northern Collegiate Institute & Vocational School*



OTG (On the Ground) Ministry Rated Capacity:	190
Gross Floor Area (GFA):	1,872 m <sup>2</sup>
Site Acreage:	4.92 Hectares/12.157 Acres
Original Building Date/Additions:	1961/1977,2011
Grades:	JK-Grade 8
Programs:	Regular
Out of Area Students:	20

# Errol Village Public School

## 5 Year Enrolment History

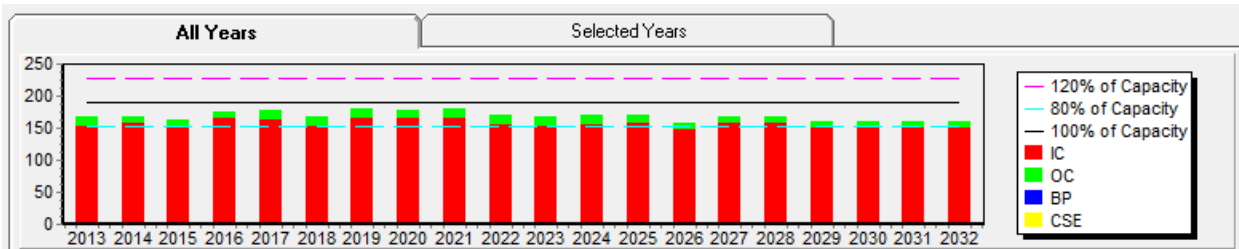
Grade	2013	2014	2015	2016	2017
JK	13	14	15	24	7
K	19	16	13	17	25
1	12	19	15	13	16
2	15	13	20	17	13
3	12	18	13	22	20
4	24	12	19	13	25
5	16	22	12	18	16
6	20	16	22	14	19
7	22	17	16	23	12
8	15	22	17	15	26
Total	168	169	162	176	179

## Current Enrolment – September 20, 2018

Year	JK	K	1	2	3	4	5	6	7	8	Total
2018	25	9	29	16	15	23	26	16	20	12	191

## 10 Year Enrolment Projections

Grade	2019	2020	2021	2022	2023	2024	2025	2026	2027	2028
JK	20	15	15	15	15	15	15	15	15	15
K	14	21	15	15	15	15	15	15	15	15
1	8	14	22	15	15	15	15	15	15	15
2	26	8	15	22	16	15	15	15	15	15
3	17	27	8	15	23	16	16	16	16	16
4	14	17	27	8	15	23	17	16	16	16
5	21	14	17	28	8	15	23	17	16	16
6	26	21	14	17	29	8	15	24	18	17
7	17	26	22	14	18	29	9	16	25	18
8	20	17	27	22	15	18	30	9	16	25
Total	183	180	182	171	169	169	170	158	167	168



Errol Village Public School (Local User - Lambton Kent District School Board)

FCI 5 YEAR & EVENTS COSTS	FCI 10 YEAR & EVENTS COSTS
---------------------------	----------------------------

38.34%	40.93%
\$2,038,300	\$2,176,128

## Lambton Kent District School Board

### School & Site Information Summary

**School:** Grand Bend Public School

**Address:** 15 Gill Road, Grand Bend, ON N0M 1T0

*Family of Schools: North Lambton Secondary School*



OTG (On the Ground) Ministry Rated Capacity:	248
Gross Floor Area (GFA):	2,707 m <sup>2</sup>
Site Acreage:	1.04 Hectares/2.569 Acres
Original Building Date/Additions:	1952/1962,1965,2001,2014
Grades:	JK-Grade 8
Programs:	Regular
Out of Area Students:	3



# Grand Bend Public School

## 5 Year Enrolment History

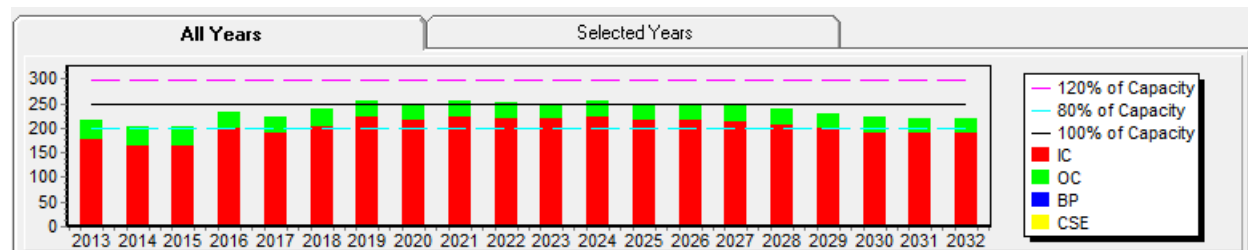
Grade	2013	2014	2015	2016	2017
JK	20	11	21	24	20
K	23	20	11	25	21
1	19	19	20	14	26
2	29	21	18	22	16
3	16	27	19	21	23
4	26	17	27	19	21
5	32	22	17	30	20
6	15	32	23	20	32
7	20	16	33	22	21
8	17	18	15	35	23
Total	217	203	204	232	223

## Current Enrolment – September 20, 2018

Year	JK	K	1	2	3	4	5	6	7	8	Total
2018	21	22	25	27	18	25	21	22	35	20	236

## 10 Year Enrolment Projections

Grade	2019	2020	2021	2022	2023	2024	2025	2026	2027	2028
JK	28	28	23	21	21	21	21	21	21	21
K	28	28	29	23	21	21	21	21	21	21
1	24	28	29	29	24	21	21	21	21	21
2	23	24	29	29	29	24	21	21	21	21
3	28	23	24	29	29	30	24	22	22	22
4	18	29	23	24	29	30	30	25	22	22
5	27	18	29	23	24	29	30	30	25	22
6	24	27	18	29	23	24	29	30	30	25
7	22	24	27	18	29	23	24	29	30	30
8	37	23	25	28	19	30	24	25	30	31
Total	259	252	256	253	248	253	245	245	243	236



Grand Bend Public School (Local User - Lambton Kent District School Board)

FCI 5 YEAR & EVENTS COSTS	FCI 10 YEAR & EVENTS COSTS
---------------------------	----------------------------

13.36%	22.33%
\$812,668	\$1,236,751

## Lambton Kent District School Board

### School & Site Information Summary

**School:** Gregory Drive Public School

**Address:** 180 Gregory Drive West, Chatham, ON N7L 2L4

*Family of Schools: Chatham Kent Secondary School*



OTG (On the Ground) Ministry Rated Capacity:	374
Gross Floor Area (GFA):	3,153 m <sup>2</sup>
Site Acreage:	3.67 Hectares/9.068 Acres
Original Building Date/Additions:	1964/1988,1989,1991
Grades:	JK-Grade 8
Programs:	Regular
Out of Area Students:	13

# Gregory Drive Public School

## 5 Year Enrolment History

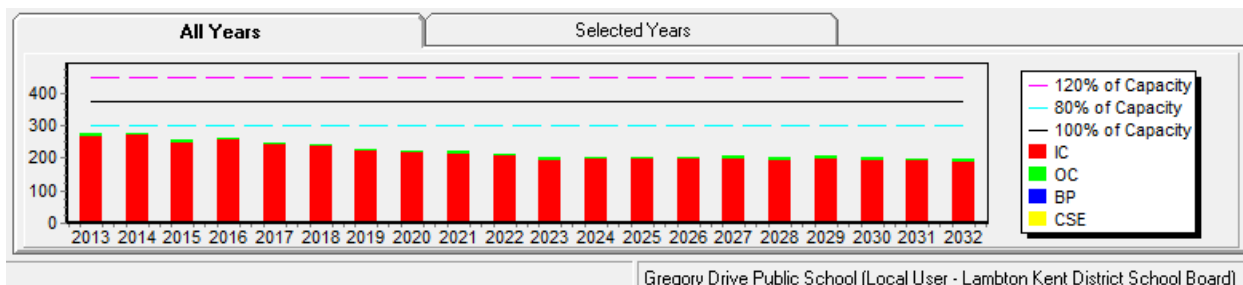
Grade	2013	2014	2015	2016	2017
JK	33	13	21	17	17
K	25	37	13	18	18
1	26	34	34	18	19
2	22	29	29	36	18
3	35	26	29	31	35
4	28	38	26	28	28
25	24	28	36	24	27
6	20	22	25	40	24
7	32	20	23	26	36
8	31	29	21	24	26
Total	276	276	257	262	248

## Current Enrolment – September 20, 2018

Year	JK	K	1	2	3	4	5	6	7	8	Total
2018	31	21	22	23	22	35	29	27	24	36	270

## 10 Year Enrolment Projections

Grade	2019	2020	2021	2022	2023	2024	2025	2026	2027	2028
JK	14	20	18	18	18	18	18	17	17	17
K	19	15	21	19	18	18	18	18	18	18
1	19	21	16	23	20	20	20	20	19	19
2	19	20	22	17	23	21	21	20	20	20
3	19	20	20	22	18	24	22	21	21	21
4	19	20	21	21	23	18	24	22	22	22
5	35	19	20	21	21	23	18	24	22	22
6	28	35	19	20	21	21	23	18	24	22
7	27	28	35	19	20	21	21	23	18	24
8	24	27	28	35	19	20	21	21	23	18
Total	223	225	220	215	201	204	206	204	204	203



Gregory Drive Public School (Local User - Lambton Kent District School Board)

FCI 5 YEAR & EVENTS COSTS	FCI 10 YEAR & EVENTS COSTS
---------------------------	----------------------------

35.63% \$2,939,503	43.52% \$3,589,579
-----------------------	-----------------------

## Lambton Kent District School Board

### School & Site Information Summary

**School:** Hanna Memorial Public School  
**Address:** 369 Maria Street, Sarnia, ON N7T 4T7

*Family of Schools: Great Lakes Secondary School*



OTG (On the Ground) Ministry Rated Capacity:	383
Gross Floor Area (GFA):	3,320 m <sup>2</sup>
Site Acreage:	3.03 Hectares/7.487 Acres
Original Building Date/Additions:	1945/1950,1967
Grades:	JK-Grade 8
Programs:	Regular; Alternative Learning & Lifeskills
Out of Area Students:	21

# Hanna Memorial Public School

## 5 Year Enrolment History

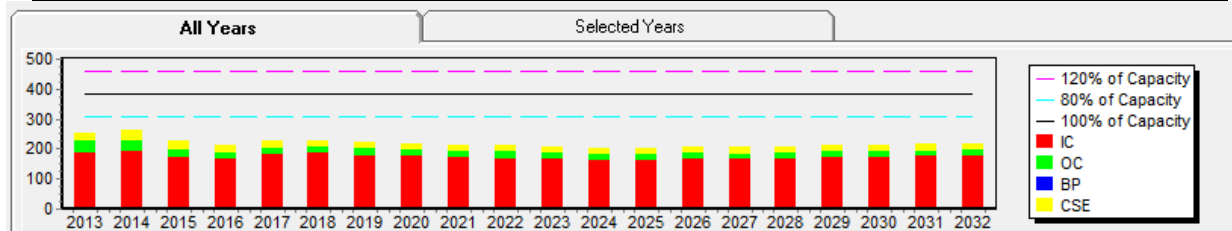
Grade	2013	2014	2015	2016	2017
JK	28	23	17	14	19
K	21	31	21	19	15
1	19	19	27	19	16
2	18	21	15	22	25
3	27	21	23	18	21
4	19	27	20	26	20
5	16	17	27	19	29
6	26	16	15	25	21
7	24	30	10	12	26
8	28	25	22	12	12
ALLP	19	21	20	19	21
Total	245	251	217	205	225

## Current Enrolment – September 20, 2018

Year	JK	K	1	2	3	4	5	6	7	8	ALLP	Total
2018	14	19	15	16	23	21	21	27	21	24	19	220

## 10 Year Enrolment Projections

Grade	2019	2020	2021	2022	2023	2024	2025	2026	2027	2028
JK	14	14	16	16	17	17	17	17	17	17
K	15	15	15	17	17	18	18	18	18	18
1	21	16	16	16	18	18	19	19	19	19
2	15	20	15	15	15	17	17	18	18	18
3	16	16	21	16	16	16	18	18	19	19
4	27	17	17	22	17	17	17	19	19	20
5	24	30	20	19	25	19	19	19	21	21
6	22	24	29	19	18	24	19	19	19	21
7	26	21	22	27	18	17	22	18	18	18
8	19	26	20	21	27	18	17	22	17	17
ALLP	21	21	21	21	21	21	21	21	21	21
Total	220	220	212	209	209	202	204	208	206	209



Hanna Memorial Public School (Local User - Lambton Kent District School Board)

FCI 5 YEAR & EVENTS COSTS	FCI 10 YEAR & EVENTS COSTS
---------------------------	----------------------------

34.22% \$2,792,074	49.86% \$4,068,086
-----------------------	-----------------------

## Lambton Kent District School Board

### School & Site Information Summary

**School:** Harwich-Raleigh Public School

**Address:** 231 Chatham Street South, Blenheim, ON N0P 1A0

*Family of Schools: Blenheim District High School*

*Chatham Kent Secondary School (French Immersion)*



OTG (On the Ground) Ministry Rated Capacity:	581
Gross Floor Area (GFA):	5,100 m <sup>2</sup>
Site Acreage:	12.65 Hectares/31.258 Acres
Original Building Date/Additions:	1967/None
Grades:	JK-Grade 8
Programs:	Regular; French Immersion
Out of Area Students:	22

# Harwich-Raleigh Public School

## 5 Year Enrolment History

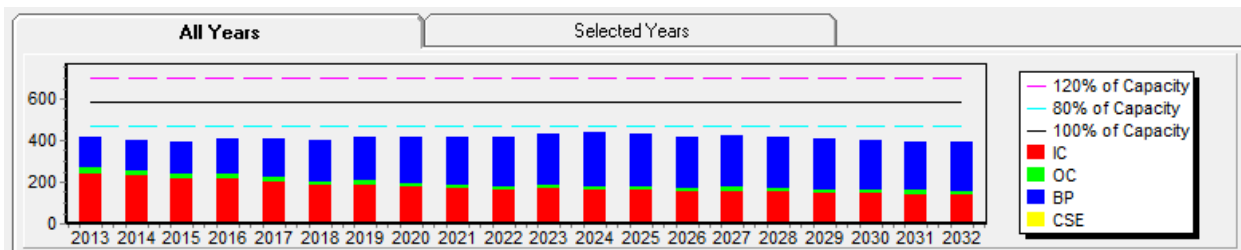
Grade	2013	2014	2015	2016	2017
JK	28	32	44	48	33
K	37	29	28	44	51
1	37	35	27	31	43
2	46	42	35	27	37
3	36	43	39	38	27
4	48	35	43	41	37
5	42	46	34	48	39
6	50	44	45	36	49
7	49	48	43	50	37
8	44	48	50	43	51
Total	417	402	388	406	404

## Current Enrolment – September 20, 2018

Year	JK	K	1	2	3	4	5	6	7	8	Total
2018	26	33	52	38	39	28	39	38	50	38	381

## 10 Year Enrolment Projections

Grade	2019	2020	2021	2022	2023	2024	2025	2026	2027	2028
JK	43	40	40	39	37	37	37	37	36	36
K	43	44	41	41	40	38	38	38	38	37
1	35	44	45	42	42	41	39	39	39	39
2	55	39	47	49	46	45	44	43	42	42
3	48	56	40	48	50	47	46	45	44	43
4	38	46	54	38	47	48	45	44	43	42
5	25	37	45	53	37	46	47	44	43	42
6	39	26	38	46	54	38	47	48	45	44
7	40	38	26	37	44	52	37	45	46	43
8	50	40	38	26	37	44	51	36	45	46
Total	416	410	414	419	434	436	431	419	421	414



Harwich Raleigh Public School (Local User - Lambton Kent District School Board)

FCI 5 YEAR & EVENTS COSTS	FCI 10 YEAR & EVENTS COSTS
---------------------------	----------------------------

54.63% \$6,163,427	66.57% \$7,511,011
-----------------------	-----------------------

## Lambton Kent District School Board

### School & Site Information Summary

**School:** High Park Public School

**Address:** 757 Kember Avenue, Sarnia, ON N7S 2T3

*Family of Schools: Northern Collegiate Institute & Vocational School (French Immersion)  
Great Lakes Secondary School*



OTG (On the Ground) Ministry Rated Capacity:	530
Gross Floor Area (GFA):	4,161 m <sup>2</sup>
Site Acreage:	4.65 Hectares/11.490 Acres
Original Building Date/Additions:	1952/1958,1963,1970,2014
Grades:	JK-Grade 8
Programs:	Regular; French Immersion (JK-Gr. 6)
Out of Area Students:	9



# High Park Public School

## 5 Year Enrolment History

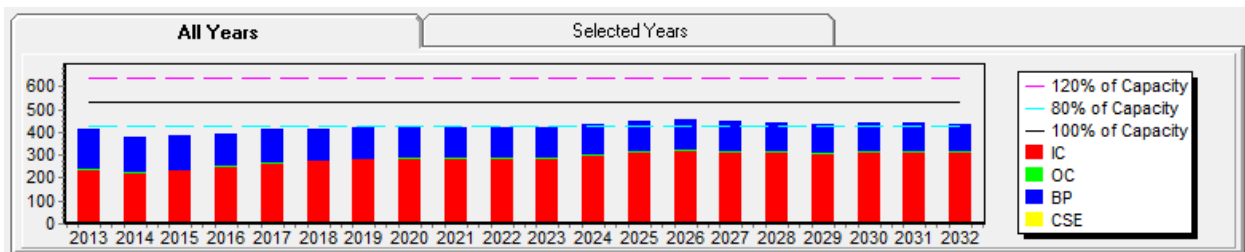
Grade	2013	2014	2015	2016	2017
JK	58	43	51	55	57
K	48	60	42	43	58
1	43	46	60	42	42
2	54	43	40	53	32
3	45	43	44	46	52
4	40	39	42	41	41
5	40	32	36	37	40
6	30	37	31	33	35
7	32	15	25	22	28
8	33	22	15	20	25
Total	423	380	386	392	410

## Current Enrolment – September 20, 2018

Year	JK	K	1	2	3	4	5	6	7	8	Total
2018	47	53	51	42	29	50	38	40	19	29	398

## 10 Year Enrolment Projections

Grade	2019	2020	2021	2022	2023	2024	2025	2026	2027	2028
JK	63	52	54	56	56	56	55	55	55	54
K	59	61	51	53	55	55	55	54	54	54
1	54	56	59	48	50	52	52	52	51	51
2	48	51	52	55	45	47	49	49	49	48
3	35	47	49	51	53	43	45	47	47	47
4	27	32	44	47	48	51	41	43	45	45
5	44	25	29	40	45	45	48	38	40	42
6	38	41	22	27	37	43	43	45	36	38
7	31	31	31	15	18	28	36	35	37	28
8	24	31	31	31	15	18	28	36	35	37
Total	423	427	422	423	422	438	452	454	449	444



High Park Public School (Local User - Lambton Kent District School Board)

FCI 5 YEAR & EVENTS COSTS

FCI 10 YEAR & EVENTS COSTS

33.61% \$4,001,996	40.91% \$4,870,453
-----------------------	-----------------------

## Lambton Kent District School Board

### School & Site Information Summary

**School:** H.W. Burgess Public School  
**Address:** 140 Lawrence Avenue, Wallaceburg, ON N8A 2B3

*Family of Schools: Wallaceburg District Secondary School*



OTG (On the Ground) Ministry Rated Capacity:	271
Gross Floor Area (GFA):	2,245 m <sup>2</sup>
Site Acreage:	1.5 Hectares/3.706 Acres
Original Building Date/Additions:	1955/1960,1966,1991,2012
Grades:	JK-Grade 6
Programs:	Regular
Out of Area Students:	9

# H.W. Burgess Public School

## 5 Year Enrolment History

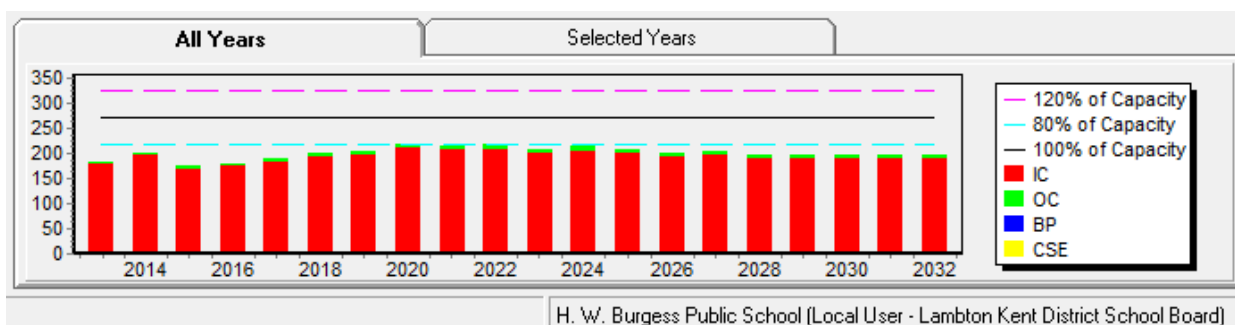
Grade	2013	2014	2015	2016	2017
JK	21	21	19	14	24
K	21	23	20	27	18
1	23	21	24	19	31
2	25	23	16	26	22
3	28	28	18	16	29
4	25	29	23	22	19
5	23	31	29	25	23
6	18	26	25	30	24
Total	184	202	174	179	190

## Current Enrolment – September 20, 2018

Year	JK	K	1	2	3	4	5	6	Total
2018	23	22	20	32	21	32	18	25	193

## 10 Year Enrolment Projections

Grade	2019	2020	2021	2022	2023	2024	2025	2026	2027	2028
JK	17	25	20	20	20	20	20	20	20	20
K	27	20	28	23	23	23	23	23	23	23
1	28	28	20	29	23	23	23	23	23	23
2	19	29	29	21	30	24	24	24	24	24
3	32	20	30	29	22	31	24	24	24	24
4	25	37	22	34	33	24	35	27	27	27
5	33	26	38	23	35	35	25	36	28	28
6	20	33	26	38	23	35	35	25	36	28
Total	201	218	213	217	209	215	209	202	205	197



FCI 5 YEAR & EVENTS COSTS	FCI 10 YEAR & EVENTS COSTS
43.47%	47.56%
\$2,735,182	\$2,992,615

# Lambton Kent District School Board

## School & Site Information Summary

**School:** Indian Creek Road Public School

**Address:** 511 Indian Creek Road West, Chatham, ON N7M 0P5

*Family of Schools: John McGregor Secondary School*



OTG (On the Ground) Ministry Rated Capacity:	643
Gross Floor Area (GFA):	5,832 m <sup>2</sup>
Site Acreage:	6.07 Hectares/14.998 Acres
Original Building Date/Additions:	1966/1970,1990,2004
Grades:	JK-Grade 8
Programs:	Regular; Alternative Learning & Lifeskills
Out of Area Students:	26

# Indian Creek Road Public School

## 5 Year Enrolment History

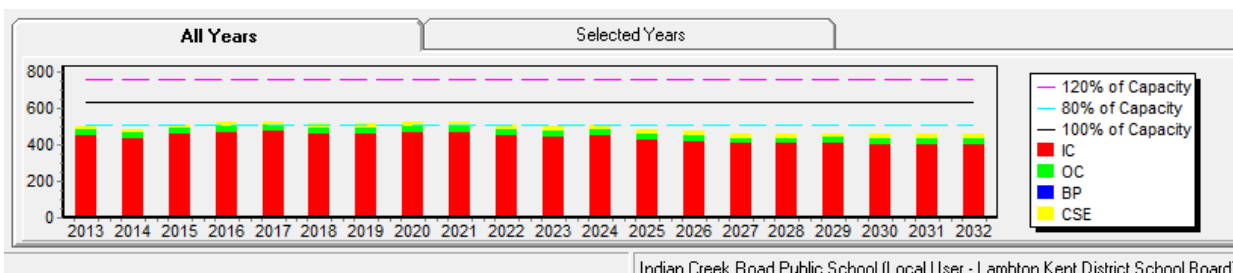
Grade	2013	2014	2015	2016	2017
JK	41	39	59	45	52
K	60	43	43	58	45
1	34	55	47	39	62
2	43	32	57	50	38
3	50	45	41	59	48
4	50	48	45	42	59
5	55	54	52	45	48
6	34	58	54	48	47
7	60	37	55	59	48
8	59	57	37	57	61
ALLP	15	20	18	22	22
Total	501	488	508	524	530

## Current Enrolment – September 20, 2018

Year	JK	K	1	2	3	4	5	6	7	8	ALLP	Total
2018	49	53	47	65	40	51	65	46	49	52	18	535

## 10 Year Enrolment Projections

Grade	2019	2020	2021	2022	2023	2024	2025	2026	2027	2028
JK	37	41	38	38	38	38	38	38	38	38
K	40	37	41	39	39	39	39	39	39	39
1	55	42	39	43	41	41	41	41	41	41
2	45	56	42	40	44	42	42	42	42	42
3	65	47	57	43	41	45	42	42	42	42
4	39	66	48	58	44	42	46	43	43	43
5	53	43	72	52	63	48	45	49	47	47
6	65	54	44	72	52	64	49	46	50	48
7	49	65	55	44	73	54	65	49	46	51
8	48	50	66	56	45	74	54	65	50	47
ALLP	22	22	22	22	22	22	22	22	22	22
Total	518	523	524	507	502	509	483	476	460	460



Indian Creek Road Public School (Local User - Lambton Kent District School Board)

FCI 5 YEAR & EVENTS COSTS	FCI 10 YEAR & EVENTS COSTS
---------------------------	----------------------------

27.69% \$3,483,924	32.58% \$4,099,382
-----------------------	-----------------------

## Lambton Kent District School Board

### School & Site Information Summary

**School:** King George VI Public School - Chatham  
**Address:** 227 Delaware Avenue, Chatham, ON N7L 2W5

*Family of Schools: Chatham Kent Secondary School*



OTG (On the Ground) Ministry Rated Capacity:	340
Gross Floor Area (GFA):	2,640 m <sup>2</sup>
Site Acreage:	2.37 Hectares/5.856 Acres
Original Building Date/Additions:	1948/1959,1966,1991
Grades:	JK-Grade 8
Programs:	Regular
Out of Area Students:	12

# King George VI Public School – Chatham

## 5 Year Enrolment

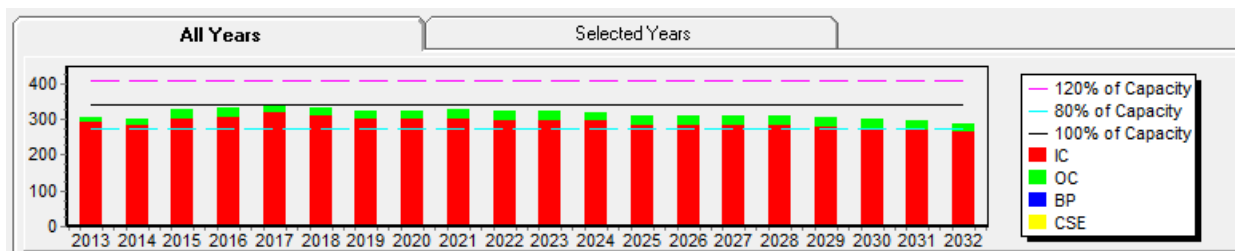
Grade	2013	2014	2015	2016	2017
JK	28	27	34	29	27
K	28	30	33	36	29
1	26	26	32	34	39
2	28	25	31	36	33
3	39	26	27	32	34
4	42	37	26	26	37
5	22	42	35	29	30
6	36	25	41	40	31
7	23	39	29	39	41
8	33	25	40	30	38
Total	305	302	328	331	339

## Current Enrolment – September 20, 2018

Year	JK	K	1	2	3	4	5	6	7	8	Total
2018	31	25	30	40	36	37	35	26	34	40	334

## 10 Year Enrolment Projections

Grade	2019	2020	2021	2022	2023	2024	2025	2026	2027	2028
JK	29	26	28	28	28	27	26	26	25	25
K	28	31	28	30	30	29	29	28	28	27
1	29	29	32	29	32	32	31	30	30	29
2	32	31	31	33	31	33	33	32	31	31
3	41	32	31	31	34	31	33	33	33	32
4	34	41	32	31	31	34	31	33	33	33
5	34	34	41	32	31	31	34	31	33	33
6	37	34	34	41	32	31	31	34	31	33
7	30	37	34	34	41	32	31	31	34	31
8	31	30	37	34	34	41	32	31	31	34
Total	325	325	328	323	324	321	311	309	309	308



King George VI Public School - Chatham (Local User - Lambton Kent District School Board)

FCI 5 YEAR & EVENTS COSTS	FCI 10 YEAR & EVENTS COSTS
---------------------------	----------------------------

26.32% \$2,098,593	33.61% \$2,679,980
-----------------------	-----------------------

## Lambton Kent District School Board

### School & Site Information Summary

**School:** King George VI Public School – Sarnia  
**Address:** 585 O’Dell Avenue, Sarnia, ON N7V 4H7

*Family of Schools: Northern Collegiate Institute & Vocational School;  
Great Lakes Secondary School (bused)*



OTG (On the Ground) Ministry Rated Capacity:	374
Gross Floor Area (GFA):	2,864 m <sup>2</sup>
Site Acreage:	2.2 Hectares/5.436 Acres
Original Building Date/Additions:	1952/1955,1957,1972
Grades:	JK-Grade 8
Programs:	Regular
Out of Area Students:	9





# King George VI Public School - Sarnia

## 5 Year Enrolment History

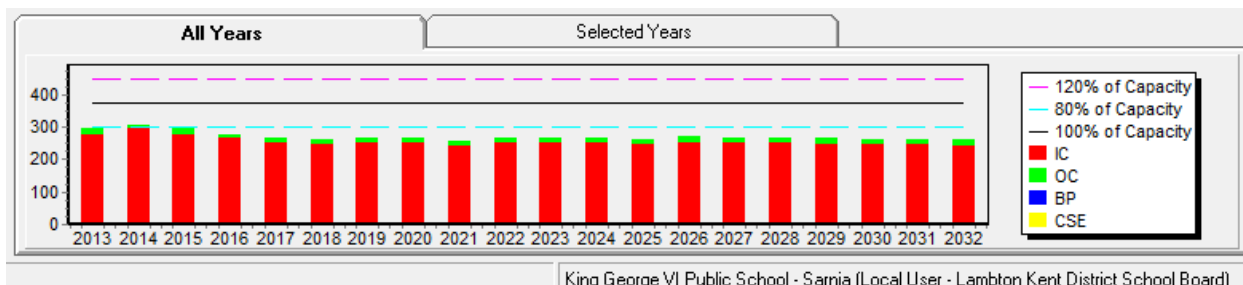
Grade	2013	2014	2015	2016	2017
JK	24	25	27	17	27
K	21	26	22	29	18
1	35	22	28	25	29
2	21	38	22	28	26
3	26	23	38	19	27
4	33	27	27	37	20
5	30	38	27	25	33
6	33	29	37	25	29
7	42	36	33	37	24
8	32	41	36	36	35
Total	297	305	297	278	268

## Current Enrolment – September 20, 2018

Year	JK	K	1	2	3	4	5	6	7	8	Total
2018	21	29	20	32	30	32	22	32	31	27	276

## 10 Year Enrolment Projections

Grade	2019	2020	2021	2022	2023	2024	2025	2026	2027	2028
JK	25	25	24	25	25	25	24	24	24	24
K	25	25	25	24	25	25	25	25	24	24
1	28	25	25	26	24	26	26	25	25	25
2	19	29	26	26	26	25	26	26	26	26
3	30	19	29	26	26	27	25	27	27	26
4	28	32	20	31	28	28	29	27	29	29
5	28	28	32	20	30	27	28	29	27	29
6	19	28	28	31	20	30	27	27	28	26
7	32	19	27	27	31	20	30	27	27	27
8	30	34	20	29	29	33	21	31	28	29
Total	264	264	256	265	264	266	261	268	265	265



King George VI Public School - Sarnia (Local User - Lambton Kent District School Board)

FCI 5 YEAR & EVENTS COSTS	FCI 10 YEAR & EVENTS COSTS
---------------------------	----------------------------

32.32% \$2,616,523	39.15% \$3,168,997
-----------------------	-----------------------

## Lambton Kent District School Board

### School & Site Information Summary

**School:** Kinnwood Central Public School  
**Address:** 63 MacDonald Street, Forest, ON N0N 1J0

*Family of Schools: North Lambton Secondary School*



OTG (On the Ground) Ministry Rated Capacity:	331
Gross Floor Area (GFA):	3,896 m <sup>2</sup>
Site Acreage:	5.54 Hectares/13.689 Acres
Original Building Date/Additions:	1962/1969,1983,1994,1998,2006
Grades:	JK-Grade 8
Programs:	Regular
Out of Area Students:	6

# Kinnwood Central Public School

## 5 Year Enrolment History

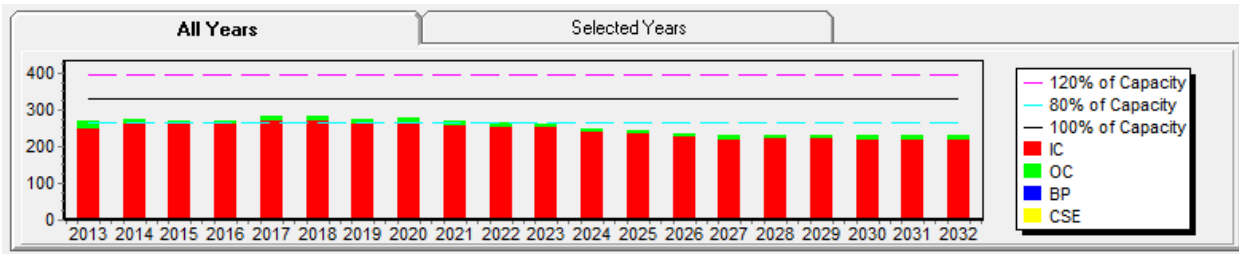
Grade	2013	2014	2015	2016	2017
JK	27	32	27	28	31
K	26	28	35	27	30
1	30	28	25	34	27
2	26	27	28	26	37
3	28	25	28	26	25
4	25	29	24	30	27
5	26	21	32	22	32
6	25	27	20	30	21
7	32	27	29	21	31
8	25	30	25	28	21
Total	270	274	273	272	282

## Current Enrolment – September 20, 2018

Year	JK	K	1	2	3	4	5	6	7	8	Total
2018	32	33	33	29	33	28	31	27	21	36	303

## 10 Year Enrolment Projections

Grade	2019	2020	2021	2022	2023	2024	2025	2026	2027	2028
JK	24	27	24	24	24	24	24	24	24	24
K	21	24	27	24	24	24	24	24	24	24
1	29	20	22	25	22	22	22	22	22	22
2	28	29	20	22	25	22	22	22	22	22
3	27	28	29	20	22	25	22	22	22	22
4	37	27	28	29	20	22	25	22	22	22
5	26	38	28	29	30	20	23	26	23	23
6	28	26	38	28	29	30	20	23	26	23
7	33	29	27	39	29	30	31	21	24	27
8	22	33	29	27	39	29	30	31	21	24
Total	275	281	272	267	264	248	243	237	230	233



Kinnwood Central Public School (Local User - Lambton Kent District School Board)

FCI 5 YEAR & EVENTS COSTS	FCI 10 YEAR & EVENTS COSTS
---------------------------	----------------------------

43.69% \$3,199,798	53.45% \$3,914,399
-----------------------	-----------------------

## Lambton Kent District School Board

### School & Site Information Summary

**School:** Lakeroad Public School

**Address:** 955 Lakeshore Road, Sarnia, ON N7V 2V3

*Family of Schools: Northern Collegiate Institute & Vocational School;  
Great Lakes Secondary School (bused)*



OTG (On the Ground) Ministry Rated Capacity:	394
Gross Floor Area (GFA):	2962 m <sup>2</sup>
Site Acreage:	2.02 Hectares/4.991 Acres
Original Building Date/Additions:	1946/1962,1967
Grades:	JK-Grade 8
Programs:	Regular
Out of Area Students:	26

# Lakeroad Public School

## 5 Year Enrolment History

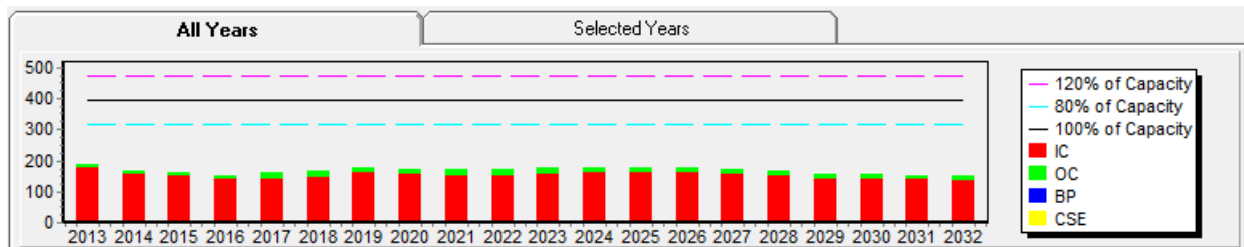
Grade	2013	2014	2015	2016	2017
JK	12	9	14	16	18
K	18	11	10	15	18
1	22	16	10	10	15
2	19	22	15	12	10
3	12	19	21	16	12
4	26	9	19	18	12
5	12	23	12	19	20
6	22	14	24	13	20
7	21	22	13	20	13
8	25	20	24	13	21
Total	189	165	162	152	159

## Current Enrolment – September 20, 2018

Year	JK	K	1	2	3	4	5	6	7	8	Total
2018	13	17	19	16	10	15	13	23	22	15	163

## 10 Year Enrolment Projections

Grade	2019	2020	2021	2022	2023	2024	2025	2026	2027	2028
JK	24	16	17	17	17	16	16	15	15	15
K	21	24	15	17	17	16	15	15	15	15
1	17	21	23	15	16	16	15	15	15	15
2	17	17	20	23	15	15	15	15	15	14
3	15	18	18	21	23	15	16	16	16	15
4	11	15	17	17	20	22	15	16	15	15
5	14	13	17	19	19	22	24	17	18	17
6	15	14	13	17	19	19	22	24	17	18
7	21	15	14	13	17	19	19	22	24	17
8	22	21	15	14	13	17	19	19	22	24
Total	177	174	169	173	176	177	176	174	172	165



Lakeroad Public School (Local User - Lambton Kent District School Board)

FCI 5 YEAR & EVENTS COSTS	FCI 10 YEAR & EVENTS COSTS
50.84%	50.84%
\$4,482,598	\$4,482,598

## Lambton Kent District School Board

### School & Site Information Summary

**School:** Lambton Central Centennial Public School

**Address:** 3823 Oil Heritage Road, Petrolia, ON N0N 1R0

*Family of Schools: Lambton Central Collegiate & Vocational Institute*



OTG (On the Ground) Ministry Rated Capacity:	337
Gross Floor Area (GFA):	3,078 m <sup>2</sup>
Site Acreage:	8.5 Hectares/21.003 Acres
Original Building Date/Additions:	1967/None
Grades:	JK-Grade 8
Programs:	Regular
Out of Area Students:	12

# Lambton Central Centennial Public School

## 5 Year Enrolment History

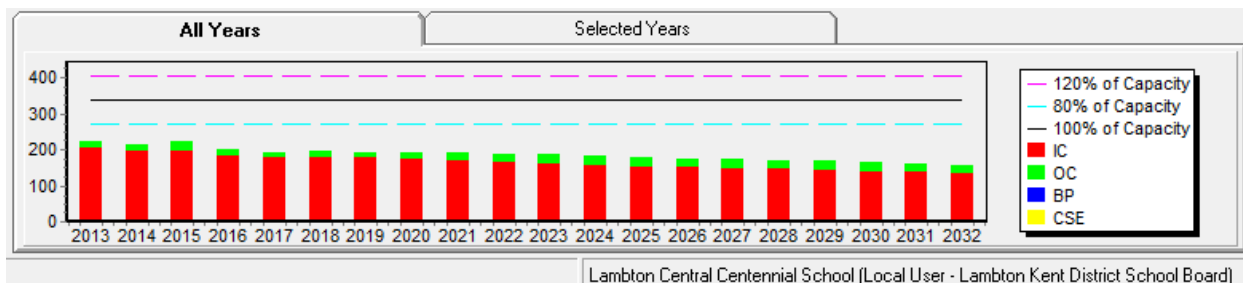
Grade	2013	2014	2015	2016	2017
JK	17	18	17	14	16
K	20	16	21	17	15
1	18	21	17	21	19
2	20	19	25	17	21
3	22	18	19	22	19
4	18	21	20	20	23
5	24	19	22	20	20
6	28	25	24	21	20
7	28	27	26	21	21
8	26	30	30	26	19
Total	221	214	221	199	193

## Current Enrolment – September 20, 2018

Year	JK	K	1	2	3	4	5	6	7	8	Total
2018	24	15	15	19	20	22	22	21	20	23	201

## 10 Year Enrolment Projections

Grade	2019	2020	2021	2022	2023	2024	2025	2026	2027	2028
JK	14	18	15	16	14	15	14	14	13	14
K	17	14	18	15	16	14	15	13	14	13
1	17	18	15	19	16	17	15	16	14	15
2	17	18	19	16	20	17	18	16	17	15
3	20	17	18	19	16	20	17	18	16	17
4	22	21	18	19	20	16	21	18	19	16
5	21	23	22	19	20	21	17	22	19	20
6	24	21	23	22	19	20	21	17	22	19
7	20	24	21	23	22	19	20	21	17	22
8	20	20	24	21	23	22	19	20	21	17
Total	192	194	193	189	186	181	177	175	172	168



FCI 5 YEAR & EVENTS COSTS	FCI 10 YEAR & EVENTS COSTS
---------------------------	----------------------------



33.03%	37.07%
\$2,828,736	\$3,175,350

## Lambton Kent District School Board

### School & Site Information Summary

**School:** Lansdowne Public School

**Address:** 95 Lansdowne Avenue, Sarnia, ON N7S 1G7

*Family of Schools: Great Lakes Secondary School*



OTG (On the Ground) Ministry Rated Capacity:	389
Gross Floor Area (GFA):	3,234 m <sup>2</sup>
Site Acreage:	4.05 Hectares/10.007 Acres
Original Building Date/Additions:	1959/1960,1963,1966,1994,2008,2012
Grades:	JK – Grade 8
Programs:	Regular; Native Second Language
Out of Area Students:	29

# Lansdowne Public School

## 5 Year Enrolment History

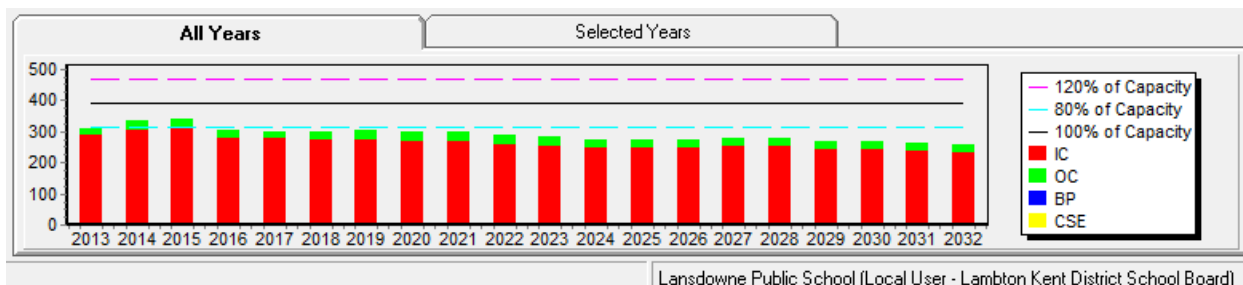
Grade	2013	2014	2015	2016	2017
JK	31	29	25	24	15
K	36	36	34	25	25
1	34	40	33	34	27
2	30	29	43	26	36
3	26	38	33	37	29
4	30	31	34	27	39
5	33	30	35	32	28
6	35	35	34	29	33
7	23	38	36	31	33
8	30	27	32	38	35
Total	308	333	339	303	300

## Current Enrolment – September 20, 2018

Year	JK	K	1	2	3	4	5	6	7	8	Total
2018	32	17	28	25	36	30	36	27	32	32	295

## 10 Year Enrolment Projections

Grade	2019	2020	2021	2022	2023	2024	2025	2026	2027	2028
JK	30	23	25	24	24	23	24	23	23	22
K	26	31	24	26	24	25	24	25	23	24
1	17	27	32	25	27	26	26	25	26	25
2	25	16	26	31	24	26	25	26	24	25
3	27	26	18	28	32	25	27	26	27	25
4	38	28	27	19	29	34	27	29	27	28
5	31	38	28	27	19	29	34	27	29	27
6	40	32	39	29	28	20	30	35	28	30
7	31	42	34	41	31	30	22	32	37	30
8	37	33	45	36	44	33	32	24	34	40
Total	303	296	298	286	282	271	271	272	278	276



Lansdowne Public School (Local User - Lambton Kent District School Board)

FCI 5 YEAR & EVENTS COSTS	FCI 10 YEAR & EVENTS COSTS
---------------------------	----------------------------

32.57% \$2,742,512	38.57% \$3,247,560
-----------------------	-----------------------

## Lambton Kent District School Board

### School & Site Information Summary

**School:** London Road Public School  
**Address:** 240 London Road, Sarnia, ON N7T 4V8

*Family of Schools: Great Lakes Secondary School*



OTG (On the Ground) Ministry Rated Capacity:	282
Gross Floor Area (GFA):	2,600 m <sup>2</sup>
Site Acreage:	0.98 Hectares/2.421 Acres
Original Building Date/Additions:	1975/None
Grades:	JK-Grade 8
Programs:	Regular
Out of Area Students:	22

# London Road Public School

## 5 Year Enrolment History

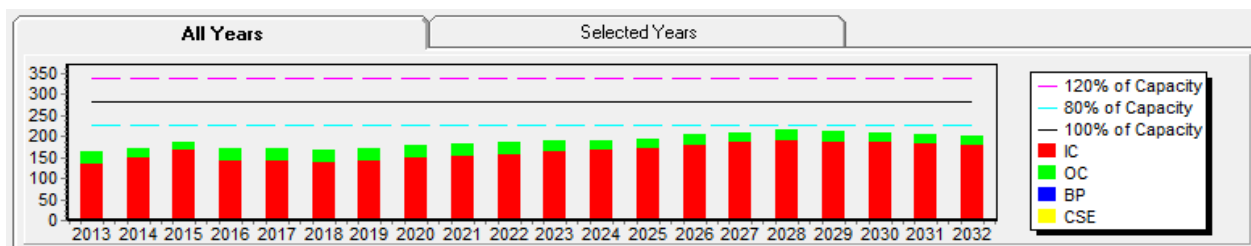
Grade	2013	2014	2015	2016	2017
JK	16	19	21	13	16
K	14	19	24	23	13
1	14	13	14	21	19
2	24	14	16	16	22
3	13	23	20	16	15
4	16	12	23	14	17
5	18	15	15	21	16
6	18	20	16	16	19
7	19	17	21	17	15
8	13	18	15	16	19
Total	165	170	185	173	171

## Current Enrolment – September 20, 2018

Year	JK	K	1	2	3	4	5	6	7	8	Total
2018	16	13	15	16	19	17	17	15	20	15	163

## 10 Year Enrolment Projections

Grade	2019	2020	2021	2022	2023	2024	2025	2026	2027	2028
JK	21	20	20	21	20	20	19	20	18	19
K	14	22	21	21	22	21	21	20	21	19
1	14	13	21	20	20	21	20	20	19	20
2	11	14	13	21	20	20	21	20	20	19
3	17	11	14	13	21	20	20	21	20	20
4	19	17	11	14	13	21	20	20	21	20
5	15	21	18	12	15	14	23	22	21	23
6	20	17	23	20	14	17	16	25	24	23
7	18	20	17	23	20	14	17	16	25	24
8	22	21	23	20	26	23	17	20	19	28
Total	171	176	181	185	191	191	194	204	208	215



London Road School (Local User - Lambton Kent District School Board)

FCI 5 YEAR & EVENTS COSTS	FCI 10 YEAR & EVENTS COSTS
---------------------------	----------------------------

46.82% \$2,997,498	51.81%	\$3,317,521
-----------------------	--------	-------------

## Lambton Kent District School Board

### School & Site Information Summary

**School:** McNaughton Avenue Public School

**Address:** 480 McNaughton Avenue East, Chatham, ON N7L 2G9

*Family of Schools: Chatham Kent Secondary School*



OTG (On the Ground) Ministry Rated Capacity:	757
Gross Floor Area (GFA):	5,754 m <sup>2</sup>
Site Acreage:	8.09 Hectares/19.990 Acres
Original Building Date/Additions:	1967/1992,2007,2014
Grades:	JK-Grade 8
Programs:	Regular; French Immersion (JK-Gr. 8)
Out of Area Students:	23

# McNaughton Avenue Public School

## 5 Year Enrolment History

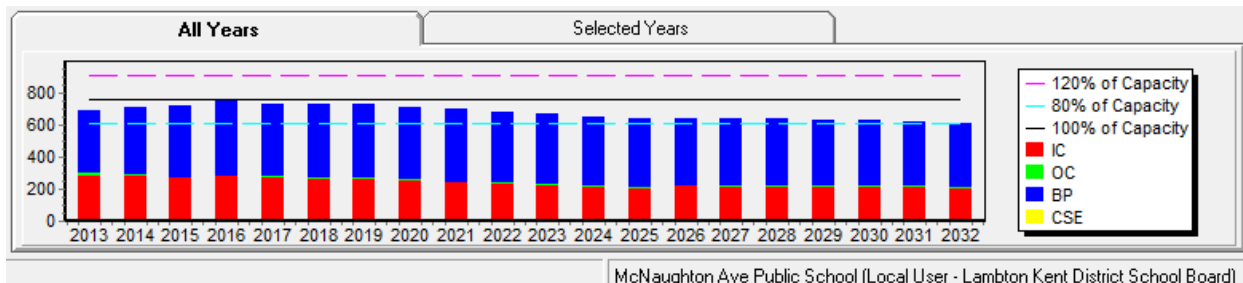
Grade	2013	2014	2015	2016	2017
JK	84	93	78	75	72
K	86	82	92	86	67
1	75	84	85	90	88
2	78	68	86	83	77
3	63	73	68	85	75
4	68	60	69	67	83
5	72	65	58	72	67
6	46	72	64	62	73
7	36	24	39	34	62
8	39	38	21	42	67
Total	647	659	660	696	731

## Current Enrolment – September 20, 2018

Year	JK	K	1	2	3	4	5	6	7	8	Total
2018	85	71	65	80	72	68	80	72	74	62	729

## 10 Year Enrolment Projections

Grade	2019	2020	2021	2022	2023	2024	2025	2026	2027	2028
JK	79	74	75	74	74	73	73	72	72	70
K	75	78	73	74	73	73	72	72	71	71
1	70	74	77	72	73	72	72	71	71	69
2	58	63	66	69	65	66	65	65	64	64
3	73	53	61	62	65	60	62	61	60	60
4	70	72	51	59	61	63	59	60	60	60
5	72	69	69	49	59	59	61	57	59	59
6	81	73	70	70	49	59	60	62	58	59
7	69	82	74	71	70	50	59	59	63	58
8	79	75	88	80	77	76	53	64	64	68
Total	726	713	704	680	666	651	636	643	642	638



McNaughton Ave Public School (Local User - Lambton Kent District School Board)

FCI 5 YEAR & EVENTS COSTS	FCI 10 YEAR & EVENTS COSTS
43.17%	46.97%
\$6,773,391	\$7,369,508

# Lambton Kent District School Board

## School & Site Information Summary

**School:** Merlin Area Public School  
**Address:** 21184 Erie Street North, Merlin, ON NOP 1W0

*Family of Schools: Blenheim District High School;  
 John McGregor Secondary School;  
 Tilbury District High School*



OTG (On the Ground) Ministry Rated Capacity:	302
Gross Floor Area (GFA):	2,512 m <sup>2</sup>
Site Acreage:	6.21 Hectares/15.344 Acres
Original Building Date/Additions:	1965/None
Grades:	JK-Grade 8
Programs:	Regular
Out of Area Students:	4

# Merlin Area Public School

## 5 Year Enrolment History

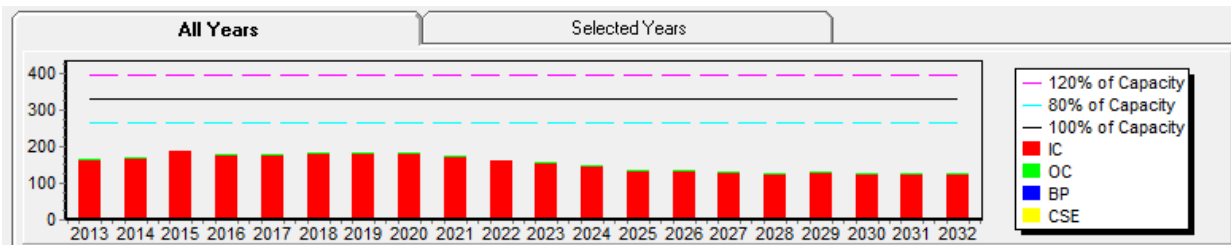
Grade	2013	2014	2015	2016	2017
JK	12	15	19	13	13
K	19	14	22	20	12
1	21	22	16	22	21
2	19	23	24	16	20
3	17	17	24	21	16
4	14	18	16	24	24
5	13	12	22	16	23
6	18	13	17	17	14
7	18	19	12	16	16
8	15	18	16	12	18
Total	166	171	188	177	177

## Current Enrolment – September 20, 2018

Year	JK	K	1	2	3	4	5	6	7	8	Total
2018	21	12	12	23	19	17	24	22	17	16	183

## 10 Year Enrolment Projections

Grade	2019	2020	2021	2022	2023	2024	2025	2026	2027	2028
JK	12	14	13	12	13	12	13	12	13	12
K	17	12	14	13	12	13	12	13	12	13
1	14	17	12	14	13	12	13	12	13	12
2	14	14	17	12	14	13	12	13	12	13
3	25	14	14	17	12	14	13	12	13	12
4	24	25	14	14	17	12	14	13	12	13
5	18	24	25	14	14	17	12	14	13	12
6	23	18	24	25	14	14	17	12	14	13
7	22	23	18	24	25	14	14	17	12	14
8	13	22	23	18	24	25	14	14	17	12
Total	182	183	174	163	158	146	134	132	131	126



Merlin Area Public School (Local User - Lambton Kent District School Board)

FCI 5 YEAR & EVENTS COSTS	FCI 10 YEAR & EVENTS COSTS
---------------------------	----------------------------



52.65% \$3,453,221	55.28% \$3,625,736
-----------------------	-----------------------

## Lambton Kent District School Board

### School & Site Information Summary

**School:** Mooretown-Courtright Public School  
**Address:** 104 Moore Line, Mooretown, ON N0N 1M0

*Family of Schools: Great Lakes Secondary School*



OTG (On the Ground) Ministry Rated Capacity:	256
Gross Floor Area (GFA):	2,091 m <sup>2</sup>
Site Acreage:	4.26 Hectares/10.526 Acres
Original Building Date/Additions:	1963/1966,1968
Grades:	JK-Grade 8
Programs:	Regular
Out of Area Students:	0

# Mooretown-Courtright Public School

## 5 Year Enrolment History

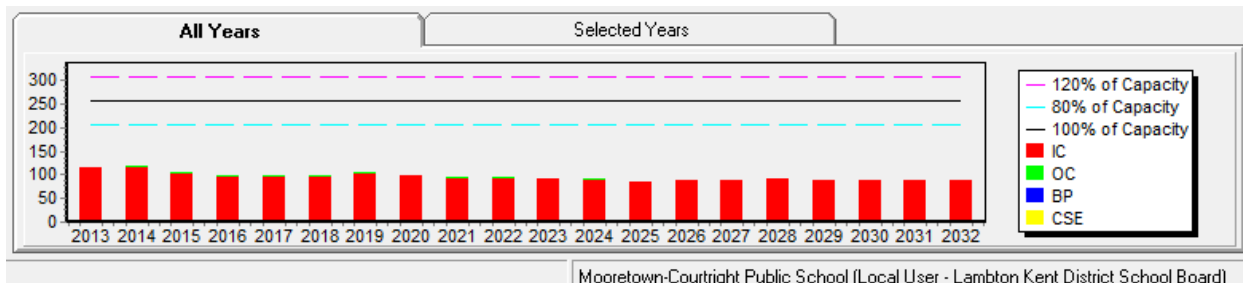
Grade	2013	2014	2015	2016	2017
JK	11	11	10	6	7
K	11	11	10	9	6
1	14	12	11	8	12
2	13	15	11	11	10
3	12	13	16	11	11
4	12	12	13	17	9
5	10	11	9	13	14
6	12	9	6	8	15
7	8	14	10	7	7
8	12	9	10	9	7
Total	115	117	106	99	98

## Current Enrolment – September 20, 2018

Year	JK	K	1	2	3	4	5	6	7	8	Total
2018	7	8	5	11	10	11	10	13	15	7	97

## 10 Year Enrolment Projections

Grade	2019	2020	2021	2022	2023	2024	2025	2026	2027	2028
JK	12	8	8	8	8	8	8	8	8	8
K	5	12	8	8	8	8	8	8	8	8
1	7	5	12	8	8	8	8	8	8	8
2	6	7	5	12	8	8	8	8	8	8
3	13	7	8	6	13	9	9	9	9	9
4	11	13	7	8	6	13	9	9	9	9
5	11	11	13	7	8	6	13	9	9	9
6	9	11	11	13	7	8	6	13	9	9
7	15	10	12	12	14	8	9	7	14	10
8	16	15	10	12	12	14	8	9	7	14
Total	105	99	94	94	92	90	86	88	89	92



FCI 5 YEAR & EVENTS COSTS	FCI 10 YEAR & EVENTS COSTS
---------------------------	----------------------------

57.71% \$3,660,006	60.22% \$3,819,472
-----------------------	-----------------------

## Lambton Kent District School Board

### School & Site Information Summary

**School:** Naahii Ridge Public School

**Address:** 20473 Victoria Road, R.R. #3, Ridgetown, ON N0P 2C0

*Family of Schools: Ridgetown District High School*



OTG (On the Ground) Ministry Rated Capacity:	375
Gross Floor Area (GFA):	3,944 m <sup>2</sup>
Site Acreage:	7.78 Hectares/19.224 Acres
Original Building Date/Additions:	1966/2013
Grades:	JK-Grade 6
Programs:	Regular; Native Second Language
Out of Area Students:	2

# Naahii Ridge Public School

## 5 Year Enrolment History

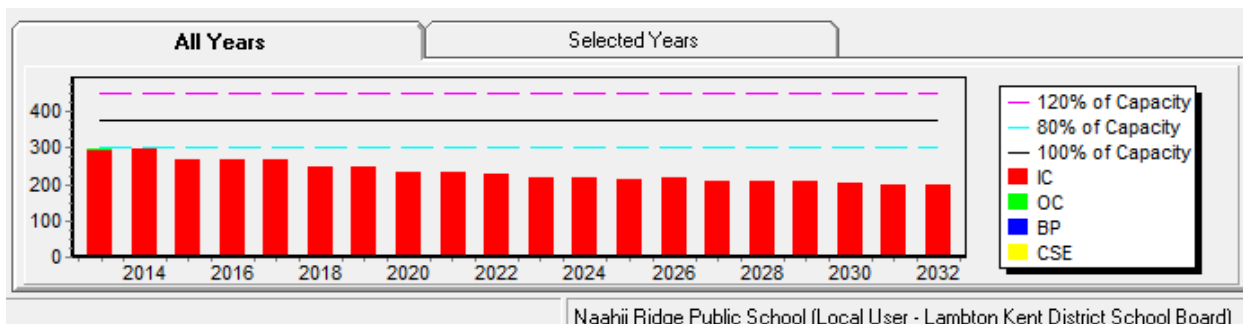
Grade	2013	2014	2015	2016	2017
JK	25	32	25	24	27
K	37	31	30	29	21
1	40	47	32	31	38
2	46	34	42	35	30
3	27	47	30	43	32
4	44	26	43	30	43
5	40	43	25	47	31
6	40	39	40	29	45
Total	299	299	267	268	267

## Current Enrolment – September 20, 2018

Year	JK	K	1	2	3	4	5	6	Total
2018	17	32	29	42	30	38	42	33	263

## 10 Year Enrolment Projections

Grade	2019	2020	2021	2022	2023	2024	2025	2026	2027	2028
JK	28	24	25	24	24	24	24	23	23	22
K	23	28	24	25	25	24	24	24	23	23
1	30	25	32	27	28	27	27	27	26	26
2	24	30	26	32	27	28	28	27	27	26
3	39	24	31	26	32	27	28	28	27	27
4	31	39	24	31	26	33	27	28	28	28
5	32	31	39	24	31	26	32	27	28	28
6	43	32	31	39	24	31	26	32	27	28
Total	250	233	232	228	217	220	216	216	209	208



FCI 5 YEAR & EVENTS COSTS	FCI 10 YEAR & EVENTS COSTS
36.10%	41.38%
\$3,263,864	\$3,741,308

# Lambton Kent District School Board

## School & Site Information Summary

**School:** P.E. McGibbon Public School

**Address:** 217 Russell Street, Sarnia, ON N7T 3L6

*Family of Schools: Great Lakes Secondary School*



OTG (On the Ground) Ministry Rated Capacity:	530
Gross Floor Area (GFA):	4,487 m <sup>2</sup>
Site Acreage:	1.42 Hectares/3.508 Acres
Original Building Date/Additions:	2010/None
Grades:	JK-Grade 8
Programs:	Regular
Out of Area Students:	26

# P.E. McGibbon Public School

## 5 Year Enrolment History

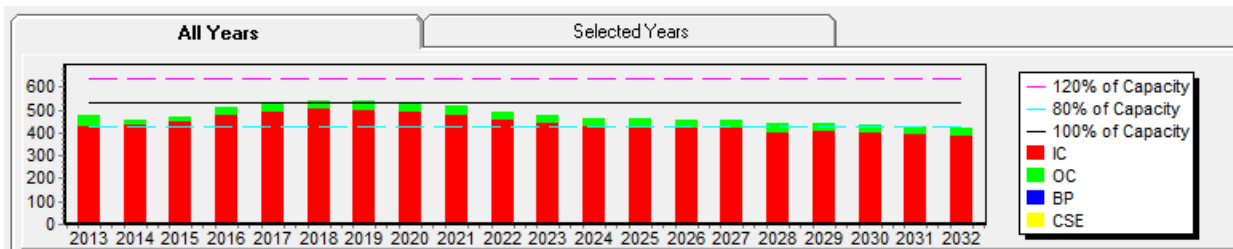
Grade	2013	2014	2015	2016	2017
JK	55	41	42	44	45
K	61	58	50	50	46
1	65	60	58	52	45
2	55	54	64	60	53
3	44	56	56	68	57
4	45	37	57	59	72
5	27	40	33	60	58
6	37	32	39	38	61
7	50	32	34	41	43
8	35	46	38	38	44
Total	474	456	471	510	524

## Current Enrolment – September 20, 2018

Year	JK	K	1	2	3	4	5	6	7	8	Total
2018	43	51	47	44	55	51	78	61	57	39	526

## 10 Year Enrolment Projections

Grade	2019	2020	2021	2022	2023	2024	2025	2026	2027	2028
JK	39	45	45	44	44	43	43	42	42	41
K	54	38	44	44	44	43	42	41	41	40
1	42	54	38	44	44	44	43	42	41	41
2	47	43	55	39	45	45	45	44	43	42
3	46	47	43	55	39	45	45	45	44	43
4	53	46	47	43	55	39	45	45	45	44
5	59	56	47	49	44	57	41	46	47	46
6	76	61	59	50	52	47	60	43	49	49
7	59	75	60	57	49	50	46	58	42	48
8	62	61	77	62	60	52	52	47	61	44
Total	537	526	515	487	476	465	462	453	455	438



P.E. McGibbon Public School (Local User - Lambton Kent District School Board)

FCI 5 YEAR & EVENTS COSTS	FCI 10 YEAR & EVENTS COSTS
---------------------------	----------------------------

5.41% \$590,036	30.09% \$3,283,068
--------------------	-----------------------

## Lambton Kent District School Board

### School & Site Information Summary

**School:** Plympton-Wyoming Public School  
**Address:** 606 Thames Street, Wyoming, ON N0N 1T0

*Family of Schools: Lambton Central Collegiate & Vocational Institute*



OTG (On the Ground) Ministry Rated Capacity:	257
Gross Floor Area (GFA):	2,942 m <sup>2</sup>
Site Acreage:	2.43 Hectares/6.004 Acres
Original Building Date/Additions:	1965/1972,1976,2018
Grades:	Grade JK-8
Programs:	Regular; Alternative Learning & Lifeskills
Out of Area Students:	0

# Plympton-Wyoming Public School

## 5 Year Enrolment History

### History for South Plympton

### History for Wyoming

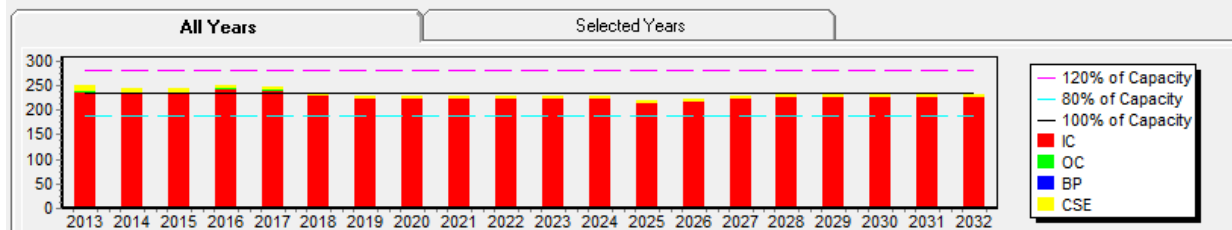
Grade	2013	2014	2015	2016	2017	Grade	2013	2014	2015	2016	2017
JK	22	19	25	19	15	4	29	30	24	9	8
K	25	23	23	28	21	5	15	29	27	25	22
1	16	23	25	22	29	6	24	17	29	30	25
2	24	16	23	25	23	7	29	23	15	33	27
3	29	24	19	23	24	8	24	32	23	18	32
4	0	0	0	11	14	ALLP	14	9	10	7	7
Total	116	105	115	128	126	Total	135	140	128	122	121

## Current Enrolment – September 20, 2018 (Consolidation at Plympton-Wyoming)

Year	JK	K	1	2	3	4	5	6	7	8	ALLP	Total
2018	17	19	22	31	22	21	24	21	26	25	5	233

## 10 Year Enrolment Projections

Grade	2019	2020	2021	2022	2023	2024	2025	2026	2027	2028
JK	19	22	20	20	20	20	20	20	20	20
K	19	22	24	23	23	23	23	23	23	23
1	17	19	22	24	23	23	23	23	23	23
2	20	17	19	22	24	23	23	23	23	23
3	30	20	17	19	22	24	23	23	23	23
4	23	30	20	17	19	22	24	23	23	23
5	24	23	30	20	17	19	22	24	23	23
6	22	24	23	30	20	17	19	22	24	23
7	22	22	24	23	30	20	17	19	22	24
8	25	22	22	24	23	30	20	17	19	22
ALLP	7	7	7	7	7	7	7	7	7	7
Total	228	228	228	229	228	228	221	224	230	234



Plympton-Wyoming Public School (Local User - Lambton Kent District School Board)

FCI 5 YEAR & EVENTS COSTS	FCI 10 YEAR & EVENTS COSTS
Not applicable due to recent construction.	Not applicable due to recent construction.



# Lambton Kent District School Board

## School & Site Information Summary

**School:** Queen Elizabeth II Public School - Chatham

**Address:** 79 Eugenie Street, Chatham, ON N7M 3Y9

*Family of Schools: John McGregor Secondary School*



OTG (On the Ground) Ministry Rated Capacity:	442
Gross Floor Area (GFA):	3,961 m <sup>2</sup>
Site Acreage:	3.54 Hectares/8.747 Acres
Original Building Date/Renovations:	1952/1954,1959,1967,1993,2002
Grades:	JK-Grade 8
Programs:	Regular
Out of Area Students:	19

# Queen Elizabeth II Public School - Chatham

## 5 Year Enrolment History

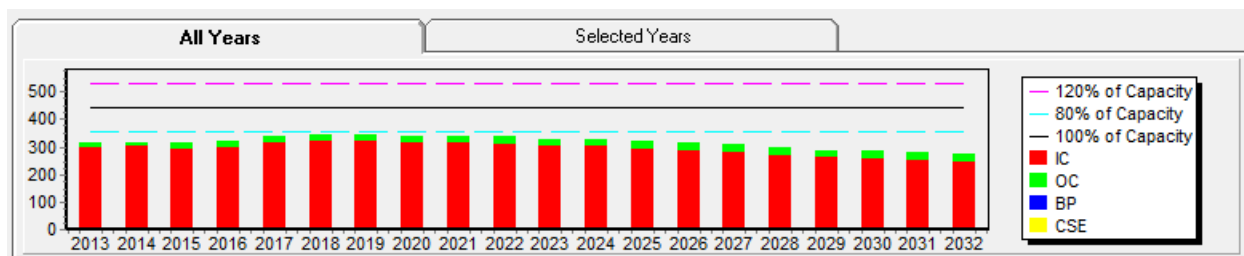
Grade	2013	2014	2015	2016	2017
JK	36	29	35	33	31
K	30	33	27	35	34
1	32	30	30	27	33
2	33	30	30	31	31
3	32	34	29	32	38
4	40	29	36	26	35
5	27	39	32	35	30
6	28	27	35	34	37
7	36	30	28	35	37
8	20	35	31	30	33
Total	314	316	313	318	339

## Current Enrolment – September 20, 2018

Year	JK	K	1	2	3	4	5	6	7	8	Total
2018	30	34	34	32	33	42	39	30	31	38	343

## 10 Year Enrolment Projections

Grade	2019	2020	2021	2022	2023	2024	2025	2026	2027	2028
JK	34	27	30	30	29	28	27	27	26	25
K	37	35	28	31	30	29	29	28	27	27
1	32	37	35	28	31	30	29	29	28	27
2	36	33	39	36	29	32	31	30	30	29
3	35	36	33	39	36	29	32	31	30	30
4	32	36	37	34	40	37	30	33	32	31
5	38	32	35	36	34	39	36	29	32	31
6	34	37	31	34	35	33	38	35	28	31
7	30	34	37	31	34	35	33	38	36	29
8	37	30	34	37	32	34	36	33	38	36
Total	345	337	339	336	330	326	321	313	307	296



Queen Elizabeth II Public School - Chatham (Local User - Lambton Kent District School Board)

FCI 5 YEAR & EVENTS COSTS	FCI 10 YEAR & EVENTS COSTS
---------------------------	----------------------------

18.25% \$1,920,672	23.16% \$2,437,067
-----------------------	-----------------------

## Lambton Kent District School Board

### School & Site Information Summary

**School:** Queen Elizabeth II Public School - Petrolia

**Address:** 4079 Maple Street, Petrolia, ON N0N 1R0

*Family of Schools: Lambton Central Collegiate & Vocational Institute*



OTG (On the Ground) Ministry Rated Capacity:	397
Gross Floor Area (GFA):	3,554 m <sup>2</sup>
Site Acreage:	2.94 Hectares/7.264 Acres
Original Building Date/Additions:	1953/1961,1965,1971,1995,2014
Grades:	JK-Grade 8
Programs:	Regular
Out of Area Students:	5

# Queen Elizabeth II Public School - Petrolia

## 5 Year Enrolment History

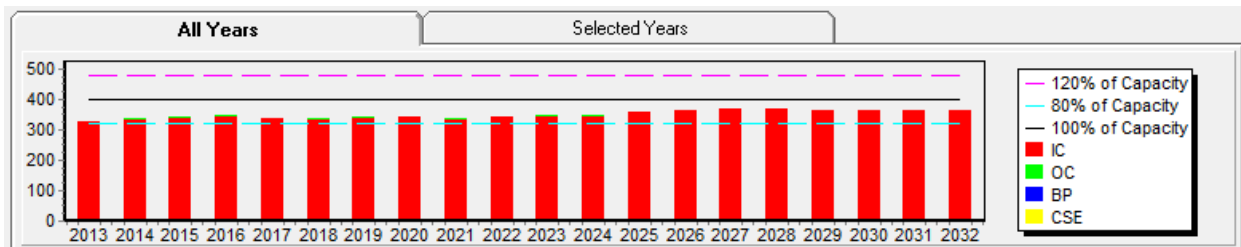
Grade	2013	2014	2015	2016	2017
JK	26	32	25	31	31
K	28	29	33	24	31
1	34	30	33	32	23
2	30	38	32	34	33
3	32	31	40	29	35
4	39	33	33	42	29
5	36	40	33	34	43
6	29	36	44	35	36
7	36	29	36	45	32
8	34	38	31	40	45
Total	324	336	340	346	338

## Current Enrolment – September 20, 2018

Year	JK	K	1	2	3	4	5	6	7	8	Total
2018	34	32	35	24	35	39	31	40	35	34	339

## 10 Year Enrolment Projections

Grade	2019	2020	2021	2022	2023	2024	2025	2026	2027	2028
JK	38	37	36	36	36	36	36	36	36	36
K	36	39	38	37	37	37	37	37	37	37
1	33	36	39	38	37	37	37	37	37	37
2	33	33	36	39	38	37	37	37	37	37
3	24	33	33	36	39	38	37	37	37	37
4	35	24	33	33	36	39	38	37	37	37
5	35	35	24	32	32	36	38	38	36	36
6	28	35	34	23	32	32	36	38	37	36
7	42	28	34	34	23	31	32	35	38	37
8	37	44	30	36	36	25	33	33	37	40
Total	341	344	337	344	346	348	361	365	369	370



Queen Elizabeth II Public School - Petrolia (Local User - Lambton Kent District School Board)

FCI 5 YEAR & EVENTS COSTS

FCI 10 YEAR & EVENTS COSTS

56.14% \$4,721,633	66.52% \$5,594,327
-----------------------	-----------------------

## Lambton Kent District School Board

### School & Site Information Summary

**School:** Queen Elizabeth II Public School - Sarnia

**Address:** 60 Aberdeen Street, Sarnia, ON N7S 2N8

**Family of Schools:** *Great Lakes Secondary School*



OTG (On the Ground) Ministry Rated Capacity:	475
Gross Floor Area (GFA):	3,128 m <sup>2</sup>
Site Acreage:	3.89 Hectares/9.612 Acres
Original Building Date:	1953/1956,1957,1958,1962,1970
Grades:	JK-Grade 8
Programs:	Regular; Native Second Language
Out of Area Students:	12

# Queen Elizabeth II Public School - Sarnia

## 5 Year Enrolment History

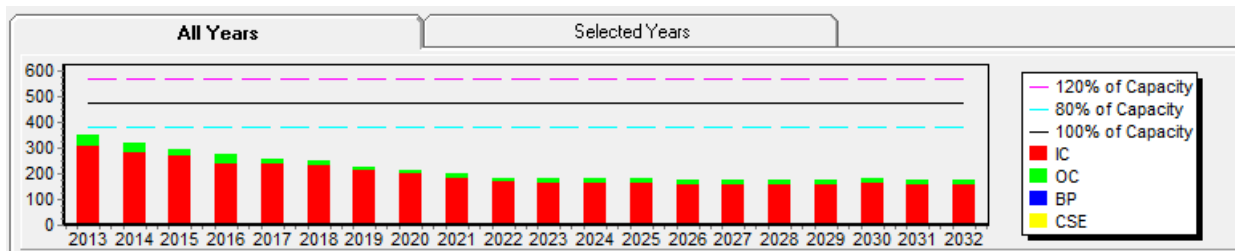
Grade	2013	2014	2015	2016	2017
JK	33	25	20	20	20
K	35	31	24	21	23
1	37	31	27	21	20
2	36	36	31	25	19
3	43	33	35	31	23
4	38	38	33	32	31
5	28	36	37	29	34
6	35	28	32	35	28
7	34	30	29	32	34
8	30	30	27	28	25
Total	349	318	295	274	257

## Current Enrolment – September 20, 2018

Year	JK	K	1	2	3	4	5	6	7	8	Total
2018	20	24	21	23	18	25	27	36	22	36	252

## 10 Year Enrolment Projections

Grade	2019	2020	2021	2022	2023	2024	2025	2026	2027	2028
JK	18	16	19	19	19	19	19	19	18	18
K	17	18	17	19	20	20	20	20	20	19
1	19	17	18	16	19	19	19	19	20	19
2	22	19	17	18	16	19	19	19	19	19
3	19	22	19	17	17	16	19	19	19	19
4	19	19	21	18	16	17	15	18	18	18
5	22	18	19	21	18	16	17	15	18	18
6	31	22	18	18	20	18	16	16	15	17
7	34	30	21	18	18	20	17	15	16	15
8	28	33	30	21	17	18	20	17	15	16
Total	229	214	199	185	180	182	181	177	178	178



Queen Elizabeth II Public School - Sarnia (Local User - Lambton Kent District School Board)

FCI 5 YEAR & EVENTS COSTS

FCI 10 YEAR & EVENTS COSTS

38.05%	40.73%
\$3,994,288	\$4,276,285

## Lambton Kent District School Board

### School & Site Information Summary

**School:** Ridgetown District High School-Grade 7&8  
**Address:** 9 Harold Street North, Ridgetown, ON N0P 2C0

*Family of Schools: Ridgetown District High School*



OTG (On the Ground) Ministry Rated Capacity:	92
Gross Floor Area (GFA):	8,063 m <sup>2</sup>
Site Acreage:	3.04 Hectares/7.511 Acres
Original Building Date/Additions:	1953/1962,1971
Grades:	Grade 7-8
Programs:	Regular; Native Second Language
Out of Area Students:	0

# Ridgetown District High School-Grade 7&8

## 5 Year Enrolment History

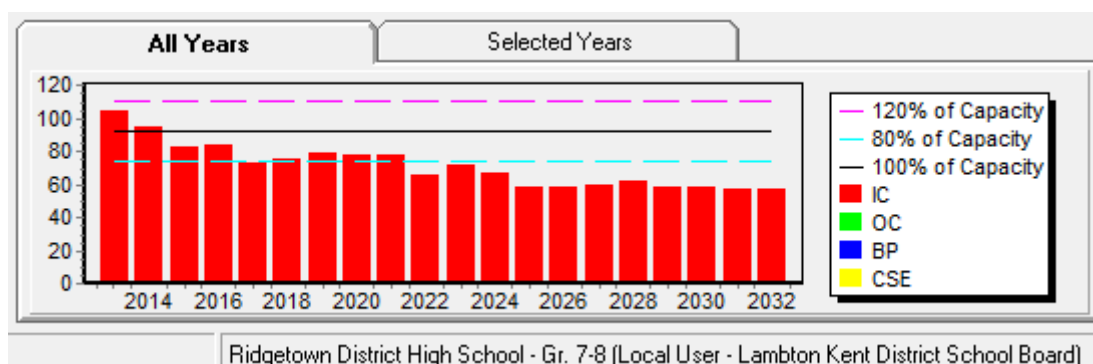
Grade	2013	2014	2015	2016	2017
7	55	44	40	41	28
8	49	51	42	43	45
Total	104	95	82	84	73

## Current Enrolment – September 20, 2018

Year	7	8	Total
2018	50	28	78

## 10 Year Enrolment Projections

Grade	2019	2020	2021	2022	2023	2024	2025	2026	2027	2028
7	31	43	32	31	39	24	31	26	32	27
8	48	34	46	34	33	42	27	33	28	35
Total	79	77	78	65	72	66	58	59	60	62



FCI 5 YEAR & EVENTS COSTS	FCI 10 YEAR & EVENTS COSTS
62.30%	68.36%
\$10,794,696	\$11,844,332



# Lambton Kent District School Board

## School & Site Information Summary

**School:** Riverview Central School

**Address:** 3926 St. Clair Parkway, Port Lambton, ON N0P 2B0

**Family of Schools:** *Wallaceburg District Secondary School*



OTG (On the Ground) Ministry Rated Capacity:	268
Gross Floor Area (GFA):	2,379 m <sup>2</sup>
Site Acreage:	3.48 Hectares/8.599 Acres
Original Building Date/Additions:	1964/1966,1967,2006
Grades:	JK-Grade 8
Programs:	Regular
Out of Area Students:	11

# Riverview Central School

## 5 Year Enrolment History

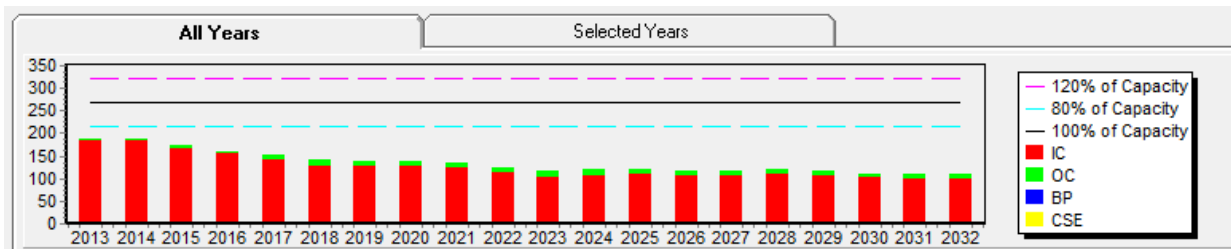
Grade	2013	2014	2015	2016	2017
JK	20	8	10	11	11
K	18	22	9	11	12
1	18	18	21	9	10
2	18	20	18	19	8
3	15	18	20	20	20
4	26	15	18	17	20
5	14	26	18	15	17
6	17	18	26	18	16
7	20	22	14	24	16
8	20	20	19	14	23
Total	186	187	173	158	153

## Current Enrolment – September 20, 2018

Year	JK	K	1	2	3	4	5	6	7	8	Total
2018	11	11	12	10	9	20	20	17	16	16	142

## 10 Year Enrolment Projections

Grade	2019	2020	2021	2022	2023	2024	2025	2026	2027	2028
JK	12	16	11	11	11	11	11	11	11	11
K	10	12	16	11	11	11	11	11	11	11
1	11	10	12	16	11	11	11	11	11	11
2	12	11	10	12	16	11	11	11	11	11
3	11	13	12	10	13	17	12	11	11	11
4	9	11	13	12	10	13	17	12	11	11
5	20	9	11	13	12	10	13	17	12	11
6	20	20	9	11	13	12	10	13	17	12
7	17	20	20	9	11	13	12	10	13	17
8	16	17	20	20	9	11	13	12	10	13
Total	138	139	134	125	117	120	121	119	118	119



Riverview Central School (Local User - Lambton Kent District School Board)

FCI 5 YEAR & EVENTS COSTS	FCI 10 YEAR & EVENTS COSTS
---------------------------	----------------------------

56.00% \$3,417,736	58.06% \$3,543,725
-----------------------	-----------------------

## Lambton Kent District School Board

### School & Site Information Summary

**School:** Rosedale Public School

**Address:** 1018 Indian Road North, Sarnia, ON N7V 4C5

*Family of Schools: Northern Collegiate Institute & Vocational School*



OTG (On the Ground) Ministry Rated Capacity:	492
Gross Floor Area (GFA):	3,581 m <sup>2</sup>
Site Acreage:	3.28 Hectares/8.104 Acres
Original Building Date/Additions:	1954/1963,1964,1971,2011
Grades:	JK-Grade 8
Programs:	Regular
Out of Area Students:	20

# Rosedale Public School

## 5 Year Enrolment History

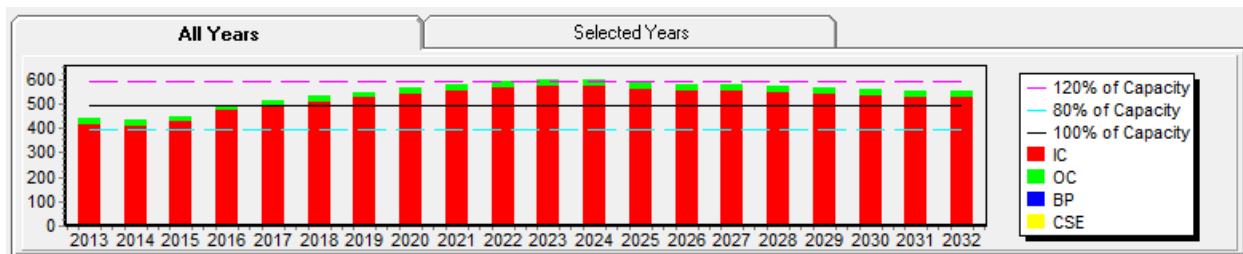
Grade	2013	2014	2015	2016	2017
JK	36	38	44	49	43
K	42	40	40	51	46
1	32	39	41	40	57
2	42	33	42	48	46
3	42	43	35	46	50
4	45	45	43	45	50
5	46	53	46	49	54
6	52	47	55	53	54
7	39	55	47	57	56
8	66	43	57	48	59
Total	442	436	450	486	515

## Current Enrolment – September 20, 2018

Year	JK	K	1	2	3	4	5	6	7	8	Total
2018	49	45	46	55	45	50	50	55	59	55	509

## 10 Year Enrolment Projections

Grade	2019	2020	2021	2022	2023	2024	2025	2026	2027	2028
JK	46	48	43	42	42	42	42	42	42	42
K	50	47	51	46	45	45	45	45	45	45
1	49	51	51	53	48	47	47	47	47	47
2	50	51	54	53	56	51	49	49	49	49
3	66	54	57	60	60	62	56	54	54	54
4	57	70	61	63	67	66	69	62	60	60
5	60	61	78	66	67	71	70	73	66	64
6	57	61	63	80	66	67	71	70	73	66
7	57	58	62	65	80	66	67	71	70	73
8	58	59	60	65	66	81	67	68	72	71
Total	550	560	580	593	597	598	583	581	578	571



Rosedale Public School (Local User - Lambton Kent District School Board)

FCI 5 YEAR & EVENTS COSTS	FCI 10 YEAR & EVENTS COSTS
---------------------------	----------------------------

27.84% \$2,823,271	31.14% \$3,157,104
-----------------------	-----------------------

## Lambton Kent District School Board

### School & Site Information Summary

**School:** Sir John Moore Community School  
**Address:** 274 St. Clair Blvd., Corunna, ON N0N 1G0

*Family of Schools: Great Lakes Secondary School;  
Lambton Central Collegiate & Vocational Institute (French Immersion)*



OTG (On the Ground) Ministry Rated Capacity:	472
Gross Floor Area (GFA):	4,628 m <sup>2</sup>
Site Acreage:	3.44 Hectares/8.500 Acres
Original Building Date/Additions:	1999/2014
Grades:	JK-Grade 8
Programs:	Regular; French Immersion; Native Second Language
Out of Area Students:	25

# Sir John Moore Community School

## 5 Year Enrolment History

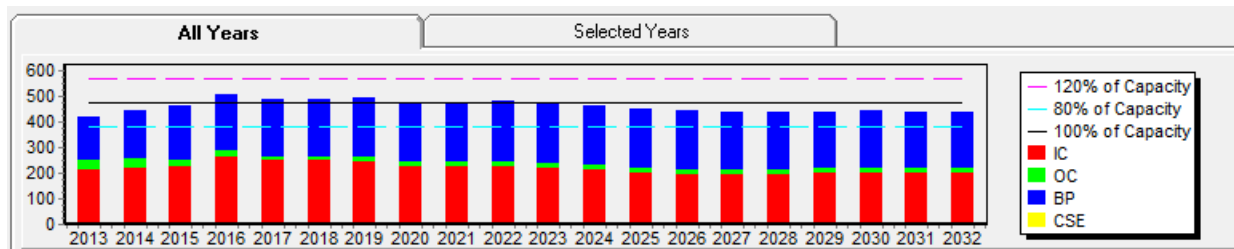
Grade	2013	2014	2015	2016	2017
JK	43	39	49	46	43
K	33	53	49	58	46
1	41	39	54	55	62
2	46	44	40	57	54
3	41	52	42	42	56
4	49	41	52	44	40
5	53	48	40	57	39
6	36	55	50	44	56
7	38	33	53	50	44
8	40	38	31	53	48
Total	420	442	460	506	488

## Current Enrolment – September 20, 2018

Year	JK	K	1	2	3	4	5	6	7	8	Total
2018	44	46	49	58	51	54	41	35	56	44	478

## 10 Year Enrolment Projections

Grade	2019	2020	2021	2022	2023	2024	2025	2026	2027	2028
JK	42	39	42	42	41	41	41	41	40	40
K	44	44	41	44	44	43	43	43	43	42
1	49	47	47	44	47	48	47	47	47	47
2	50	48	47	47	43	47	47	46	46	46
3	60	49	46	45	45	42	45	46	45	45
4	51	58	47	46	44	44	40	44	44	44
5	55	51	57	47	45	44	44	40	44	44
6	42	55	52	59	49	46	44	44	41	45
7	41	42	55	52	59	49	46	43	43	41
8	57	40	41	55	52	58	48	45	44	44
Total	491	473	475	481	469	462	445	439	437	438



Sir John Moore Community School (Local User - Lambton Kent District School Board)

FCI 5 YEAR & EVENTS COSTS	FCI 10 YEAR & EVENTS COSTS
---------------------------	----------------------------

9.98%	35.90%
\$993,660	\$3,575,690

## Lambton Kent District School Board

### School & Site Information Summary

**School:** Tecumseh Public School

**Address:** 287 McNaughton Avenue West, Chatham, ON N7L 1R8

*Family of Schools: Chatham Kent Secondary School*



OTG (On the Ground) Ministry Rated Capacity:	559
Gross Floor Area (GFA):	5,945 m <sup>2</sup>
Site Acreage:	7.35 Hectares/18.161 Acres
Original Building Date/Additions:	1956/1960,1964,1974,2015
Grades:	JK-Grade 8
Programs:	Regular; Alternative Learning & Lifeskills
Out of Area Students:	6

# Tecumseh Public School

## 5 Year Enrolment History

### History for John N. Given

### History for Tecumseh

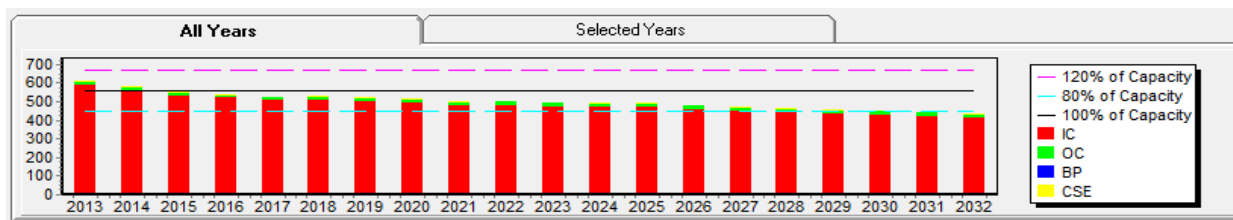
Grade	2013	2014	2015	2016	2017	Grade	2013	2014	2015	2016	2017
JK	17	14	15	17	17	JK	41	30	26	36	36
K	21	20	15	19	15	K	43	43	30	30	41
1	20	21	22	14	17	1	37	35	33	33	29
2	25	19	19	22	13	2	30	35	35	33	36
3	16	25	21	19	20	3	39	33	33	27	35
4	25	18	24	21	16	4	25	40	33	42	28
5	28	20	19	20	18	5	36	29	42	31	44
6	27	22	23	16	18	6	49	42	26	36	33
7	43	47	55	52	17	7	47	44	44	29	38
8	36	43	48	52	21	8	46	45	42	47	28
ALLP	0	0	0	0	0	ALLP	7	7	6	5	5
TOTAL	258	249	261	252	172	TOTAL	400	383	350	349	353

### Current Enrolment – September 20, 2018 (Consolidation with John N. Given)

Year	JK	K	1	2	3	4	5	6	7	8	ALLP	Total
2018	46	61	52	47	48	54	46	63	56	56	4	533

### 10 Year Enrolment Projections

Grade	2019	2020	2021	2022	2023	2024	2025	2026	2027	2028
JK	50	46	49	48	47	46	45	45	44	43
K	54	51	47	50	49	48	47	46	45	45
1	52	53	50	46	49	48	47	46	46	45
2	55	51	52	50	46	49	47	47	46	45
3	47	56	52	53	50	46	49	48	47	46
4	49	46	55	51	52	50	46	48	47	47
5	54	48	46	55	51	52	49	46	48	47
6	43	54	48	45	54	50	51	49	45	47
7	60	42	54	48	45	53	50	51	48	44
8	51	60	42	53	47	45	53	49	50	48
ALLP	5	5	5	5	5	5	5	5	5	5
Total	520	512	500	504	495	492	489	480	471	462



Tecumseh Public School (2018/19) (Local User - Lambton Kent District School Board)

FCI 5 YEAR & EVENTS COSTS	FCI 10 YEAR & EVENTS COSTS
39.26%	45.79%
\$4,807,007	\$5,606,127



# Lambton Kent District School Board

## School & Site Information Summary

**School:** Thamesville Area Central School

**Address:** 30 Mary Street, Thamesville, ON N0P 2K0

*Family of Schools: Lambton Kent Composite School*



OTG (On the Ground) Ministry Rated Capacity:	199
Gross Floor Area (GFA):	1,737 m <sup>2</sup>
Site Acreage:	3.44 Hectares/8.500 Acres
Original Building Date/Additions:	1949/1966
Grades:	JK-Grade 8
Programs:	Regular
Out of Area Students:	25

# Thamesville Area Central School

## 5 Year Enrolment History

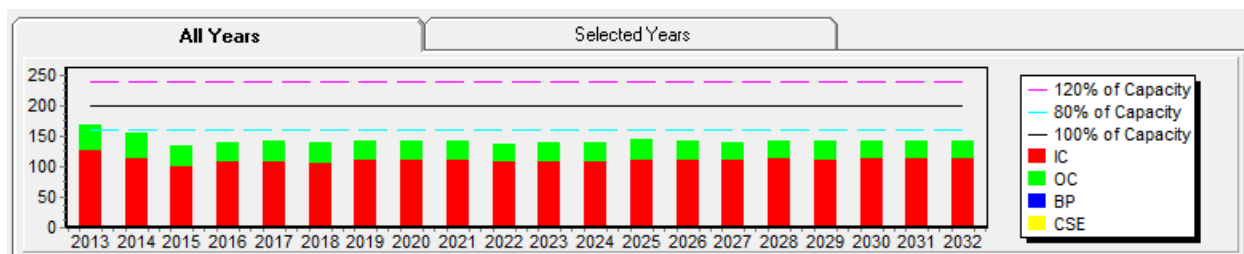
Grade	2013	2014	2015	2016	2017
JK	13	14	8	14	17
K	23	13	12	9	16
1	15	20	11	12	8
2	17	13	18	11	13
3	16	16	13	19	13
4	19	13	15	15	19
5	16	16	11	17	14
6	16	17	16	12	15
7	18	15	16	15	12
8	15	19	14	15	14
Total	168	156	134	139	141

## Current Enrolment – September 20, 2018

Year	JK	K	1	2	3	4	5	6	7	8	Total
2018	5	17	17	6	14	14	19	16	17	15	140

## 10 Year Enrolment Projections

Grade	2019	2020	2021	2022	2023	2024	2025	2026	2027	2028
JK	15	14	14	14	14	14	14	14	14	14
K	11	15	14	14	14	14	14	14	14	14
1	17	11	15	14	14	14	14	14	14	14
2	16	16	11	15	14	13	14	14	14	14
3	9	17	17	11	16	15	14	14	15	15
4	14	9	17	17	11	15	14	14	14	15
5	13	14	9	17	17	11	15	14	14	14
6	19	13	14	9	17	17	11	15	14	14
7	14	19	13	14	9	17	17	11	15	14
8	15	14	19	13	14	9	17	17	11	15
Total	143	142	143	138	140	139	144	141	139	143



Thamesville Area Central Public School (Local User - Lambton Kent District School Board)

FCI 5 YEAR & EVENTS COSTS	FCI 10 YEAR & EVENTS COSTS
---------------------------	----------------------------

24.72% \$1,548,451	27.09% \$1,696,758
-----------------------	-----------------------

## Lambton Kent District School Board

### School & Site Information Summary

**School:** Tilbury Area Public School  
**Address:** 5 Mable Street, Tilbury, ON N0P 2L0

*Family of Schools: Tilbury District High School*



OTG (On the Ground) Ministry Rated Capacity:	470
Gross Floor Area (GFA):	3,822 m <sup>2</sup>
Site Acreage:	1.87 Hectares/4.620 Acres
Original Building Date/Additions:	1951/1956,1966,1985,2010
Grades:	JK-Grade 8
Programs:	Regular; Alternative Learning & Lifeskills
Out of Area Students:	8

# Tilbury Area Public School

## 5 Year Enrolment History

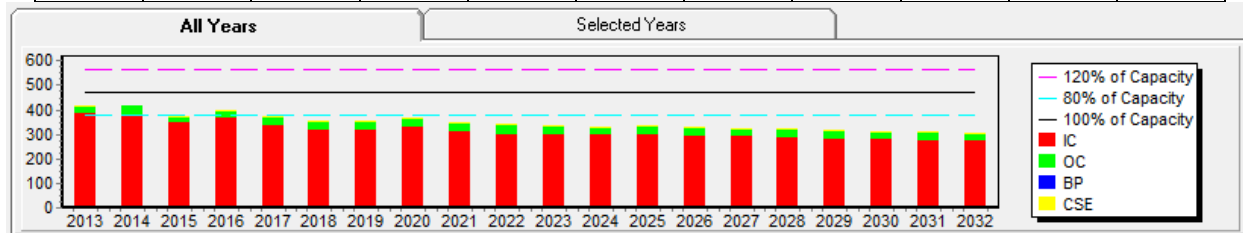
Grade	2013	2014	2015	2016	2017
JK	32	33	25	31	29
K	44	31	30	25	36
1	51	44	29	34	26
2	31	46	39	30	32
3	40	31	43	41	34
4	47	43	28	48	41
5	49	50	39	30	49
6	41	52	51	38	30
7	39	43	50	55	38
8	38	41	35	59	53
ALLP	4	3	3	5	6
Total	416	417	372	396	374

## Current Enrolment – September 20, 2018

Year	JK	K	1	2	3	4	5	6	7	8	ALLP	Total
2018	27	33	38	27	32	36	40	47	32	38	5	355

## 10 Year Enrolment Projections

Grade	2019	2020	2021	2022	2023	2024	2025	2026	2027	2028
JK	31	31	29	29	28	28	28	27	27	27
K	30	31	32	30	30	29	29	29	28	28
1	30	30	32	32	30	30	29	29	29	28
2	36	30	30	32	32	30	30	29	29	29
3	26	36	30	30	32	32	30	30	29	29
4	34	26	38	32	32	34	33	31	31	31
5	39	37	32	41	35	35	38	37	35	34
6	45	39	38	32	41	35	35	38	37	35
7	48	45	39	38	32	41	35	35	38	37
8	29	48	45	39	38	32	41	35	35	38
ALLP	6	6	6	6	6	6	6	6	6	6
Total	354	359	351	341	336	332	334	326	324	322



Tilbury Area Public School (Local User - Lambton Kent District School Board)

FCI 5 YEAR & EVENTS COSTS	FCI 10 YEAR & EVENTS COSTS
---------------------------	----------------------------

43.84% \$3,780,485	56.31% \$4,855,732
-----------------------	-----------------------

## Lambton Kent District School Board

### School & Site Information Summary

**School:** Victor Lauriston Public School

**Address:** 44 Alexandra Avenue, Chatham, ON N7M 1Y1

*Family of Schools: John McGregor Secondary School*



OTG (On the Ground) Ministry Rated Capacity:	533
Gross Floor Area (GFA):	3,852 m <sup>2</sup>
Site Acreage:	3.72 Hectares/9.192 Acres
Original Building Date/Additions:	1948/1949,1954,1981,1982,1992
Grades:	JK-Grade 8
Programs:	Regular
Out of Area Students:	13

# Victor Lauriston Public School

## 5 Year Enrolment History

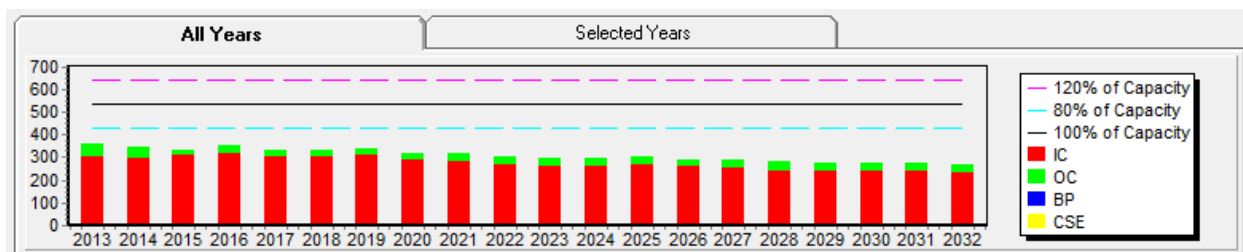
Grade	2013	2014	2015	2016	2017
JK	19	23	24	32	28
K	38	29	24	24	36
1	29	38	34	32	21
2	46	32	40	38	33
3	28	42	30	46	34
4	40	27	41	32	42
5	38	36	26	46	32
6	38	37	38	26	45
7	44	35	39	37	25
8	38	45	38	39	38
Total	358	344	334	352	334

## Current Enrolment – September 20, 2018

Year	JK	K	1	2	3	4	5	6	7	8	Total
2018	39	30	33	20	41	35	38	34	51	30	351

## 10 Year Enrolment Projections

Grade	2019	2020	2021	2022	2023	2024	2025	2026	2027	2028
JK	27	20	25	26	26	25	25	24	24	24
K	36	30	23	28	29	28	28	28	27	26
1	31	36	31	23	28	30	29	29	28	27
2	37	31	36	31	24	28	30	30	29	28
3	22	37	32	36	31	24	28	30	29	29
4	33	22	37	31	35	31	24	28	29	29
5	33	33	22	36	31	35	31	24	28	29
6	43	34	33	23	37	32	36	32	25	29
7	33	43	34	33	22	37	32	36	32	25
8	44	33	43	33	33	22	37	32	36	31
Total	339	319	316	300	296	292	300	293	287	277



Victor Lauriston Public School (Local User - Lambton Kent District School Board)

FCI 5 YEAR & EVENTS COSTS	FCI 10 YEAR & EVENTS COSTS
---------------------------	----------------------------

38.95% \$4,393,709	50.25% \$5,668,493
-----------------------	-----------------------

## Lambton Kent District School Board

### School & Site Information Summary

**School:** Wallaceburg District Secondary School-Grade 7&8

**Address:** 920 Elgin Street, Wallaceburg, ON N8A 3E1

*Family of Schools: Wallaceburg District Secondary School*



OTG (On the Ground) Ministry Rated Capacity:	161
Gross Floor Area (GFA):	17,564 m <sup>2</sup>
Site Acreage:	4.55 Hectares/11.243 Acres
Original Building Date/Additions:	1948/1954,1958,1962,1965,1970,1972,2001
Grades:	Grade 7-8
Programs:	Regular; Native Second Language; Alternative Learning & Lifeskills Program
Out of Area Students:	3

# Wallaceburg District Secondary School-Grade 7&8

## 5 Year Enrolment History

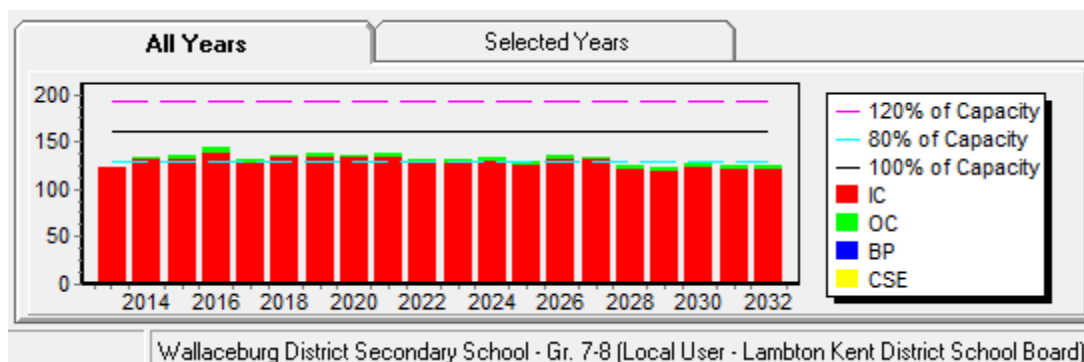
Grade	2013	2014	2015	2016	2017
7	59	64	71	63	66
8	65	69	64	77	65
ALLP	0	0	0	4	0
Total	124	133	135	144	131

## Current Enrolment – September 20, 2018

Year	7	8	Total
2018	65	66	131

## 10 Year Enrolment Projections

Grade	2019	2020	2021	2022	2023	2024	2025	2026	2027	2028
7	63	64	65	60	69	61	65	67	65	58
8	68	67	67	72	63	73	65	69	70	68
Total	131	131	132	132	132	134	130	136	135	126



FCI 5 YEAR & EVENTS COSTS	FCI 10 YEAR & EVENTS COSTS
45.39%	58.54%
\$16,045,130	\$20,692,610



# Lambton Kent District School Board

## School & Site Information Summary

**School:** Wheatley Area Public School

**Address:** 226 Erie Street North, Wheatley, ON N0P 2P0

*Family of Schools: Tilbury District High School*



OTG (On the Ground) Ministry Rated Capacity:	337
Gross Floor Area (GFA):	3,077 m <sup>2</sup>
Site Acreage:	3.92 Hectares/9.686 Acres
Original Building Date/Additions:	1972/None
Grades:	JK-Grade 8
Programs:	Regular
Out of Area Students:	4

# Wheatley Area Public School

## 5 Year Enrolment History

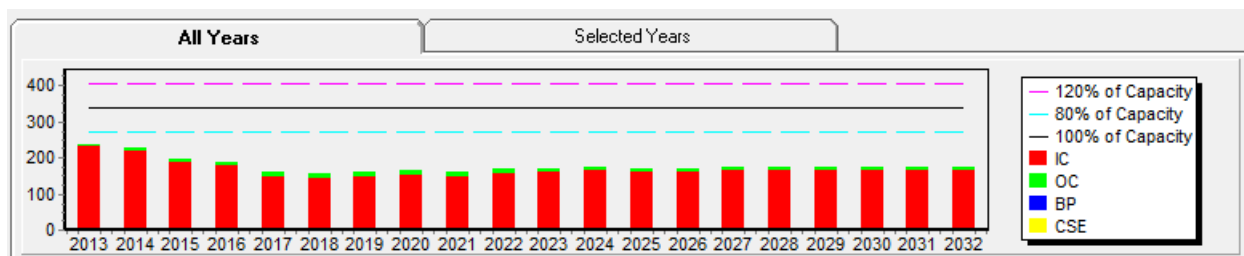
Grade	2013	2014	2015	2016	2017
JK	22	18	17	21	11
K	17	22	16	17	20
1	24	19	17	16	19
2	18	24	15	18	14
3	14	19	23	14	14
4	20	19	17	23	11
5	26	23	16	13	20
6	28	30	23	16	13
7	26	25	25	22	15
8	39	27	25	25	22
Total	234	226	194	185	159

## Current Enrolment – September 20, 2018

Year	JK	K	1	2	3	4	5	6	7	8	Total
2018	20	10	18	15	12	16	11	21	13	15	151

## 10 Year Enrolment Projections

Grade	2019	2020	2021	2022	2023	2024	2025	2026	2027	2028
JK	16	17	16	17	16	17	16	17	16	17
K	16	17	17	16	17	16	17	16	17	16
1	11	17	17	17	16	17	16	17	16	17
2	20	12	17	17	17	16	17	16	17	16
3	20	21	12	17	17	18	17	18	17	18
4	14	20	21	12	17	18	18	17	18	17
5	14	14	20	21	12	17	18	18	17	18
6	12	15	15	21	22	13	18	18	19	18
7	21	12	15	15	21	22	13	18	18	19
8	14	22	13	16	16	22	23	14	19	19
Total	158	167	163	169	171	176	173	169	174	175



Wheatley Area Public School (Local User - Lambton Kent District School Board)

FCI 5 YEAR & EVENTS COSTS	FCI 10 YEAR & EVENTS COSTS
---------------------------	----------------------------

27.72% \$2,198,848	38.67% \$3,067,922
-----------------------	-----------------------

## Lambton Kent District School Board

### School & Site Information Summary

**School:** Winston Churchill Public School  
**Address:** 30 Crystal Drive, Chatham, ON N7M 3C7

*Family of Schools: John McGregor Secondary School*



OTG (On the Ground) Ministry Rated Capacity:	374
Gross Floor Area (GFA):	3,161 m <sup>2</sup>
Site Acreage:	3.9 Hectares/9.636 Acres
Original Building Date/Additions:	1949/1976,1981,1990,2006
Grades:	JK-Grade 8
Programs:	Regular; Alternative Learning & Lifeskills
Out of Area Students:	5

# Winston Churchill Public School

## 5 Year Enrolment History

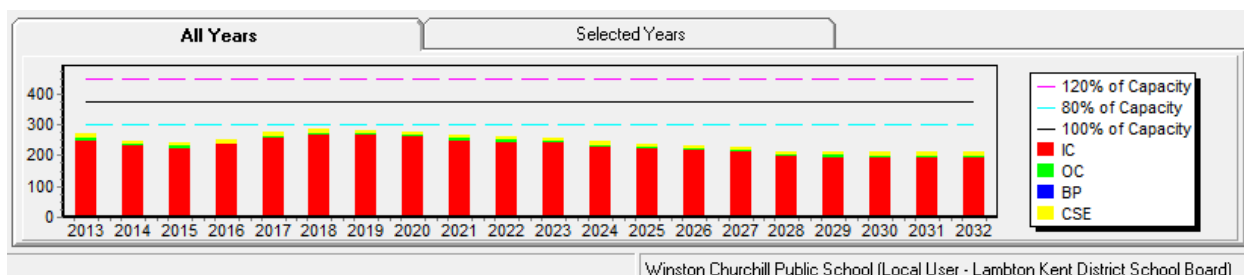
Grade	2013	2014	2015	2016	2017
JK	19	30	26	24	24
K	17	17	29	24	21
1	30	17	20	35	29
2	26	30	14	16	31
3	28	22	22	16	23
4	33	26	25	23	24
5	30	30	21	25	29
6	25	27	32	25	25
7	26	21	20	29	25
8	25	17	21	22	32
ALLP	11	10	10	11	11
Total	270	247	240	250	274

## Current Enrolment – September 20, 2018

Year	JK	K	1	2	3	4	5	6	7	8	ALLP	Total
2018	32	24	23	28	26	28	27	30	25	27	13	286

## 10 Year Enrolment Projections

Grade	2019	2020	2021	2022	2023	2024	2025	2026	2027	2028
JK	20	20	18	18	20	20	20	19	19	19
K	30	20	19	17	17	20	19	19	19	19
1	25	32	21	21	19	18	21	21	20	20
2	22	24	31	21	20	18	18	21	20	20
3	29	22	24	31	20	19	18	18	20	19
4	32	29	23	24	31	21	20	19	19	20
5	24	32	29	23	24	31	21	20	19	19
6	28	27	35	33	26	27	35	23	23	21
7	34	28	27	35	33	26	27	35	23	23
8	27	35	29	28	36	34	27	28	36	24
ALLP	11	11	11	11	11	11	11	11	11	11
Total	282	280	267	262	257	245	237	234	229	215



Winston Churchill Public School (Local User - Lambton Kent District School Board)

FCI 5 YEAR & EVENTS COSTS	FCI 10 YEAR & EVENTS COSTS
---------------------------	----------------------------

49.46% \$4,077,054	68.40% \$5,637,930
-----------------------	-----------------------

## Lambton Kent District School Board

### School & Site Information Summary

**School:** W.J. Baird Public School

**Address:** 182 King Street, Blenheim, ON N0P 1A0

*Family of Schools: Blenheim District High School*



OTG (On the Ground) Ministry Rated Capacity:	291
Gross Floor Area (GFA):	3,645 m <sup>2</sup>
Site Acreage:	3.87 Hectares/9.562 Acres
Original Building Date/Additions:	1950/1955,1964,1968,1974,1992,2006
Grades:	JK-Grade 8
Programs:	Regular
Out of Area Students:	2

# W.J. Baird Public School

## 5 Year Enrolment History

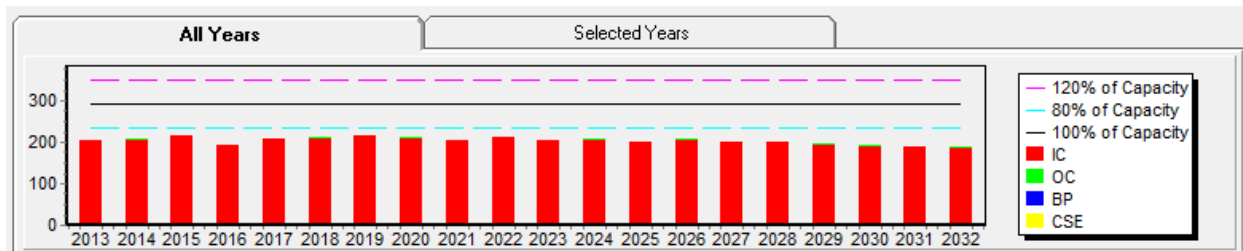
Grade	2013	2014	2015	2016	2017
JK	17	18	24	13	21
K	20	19	17	25	13
1	25	18	23	17	25
2	23	24	18	25	17
3	20	24	27	14	27
4	18	22	24	24	14
5	16	19	20	22	26
6	27	14	22	18	26
7	17	29	14	21	20
8	20	19	28	14	20
Total	203	206	217	193	209

## Current Enrolment – September 20, 2018

Year	JK	K	1	2	3	4	5	6	7	8	Total
2018	17	26	13	25	19	24	14	28	23	19	208

## 10 Year Enrolment Projections

Grade	2019	2020	2021	2022	2023	2024	2025	2026	2027	2028
JK	21	20	19	18	18	18	18	18	17	17
K	20	21	20	20	19	19	18	18	18	18
1	22	20	22	21	20	19	19	19	18	18
2	14	23	20	22	21	20	20	19	19	19
3	26	14	23	20	22	22	20	20	20	20
4	18	26	14	24	21	23	22	21	20	20
5	27	18	26	14	24	21	23	22	21	20
6	14	27	18	26	14	24	21	23	22	21
7	27	15	28	19	27	15	25	22	24	23
8	27	27	15	28	19	27	15	25	22	24
Total	216	211	205	212	205	208	201	207	201	200



W. J. Baird Public School (Local User - Lambton Kent District School Board)

FCI 5 YEAR & EVENTS COSTS	FCI 10 YEAR & EVENTS COSTS
---------------------------	----------------------------

63.55%	81.09%
\$4,168,405	\$5,319,274


## Lambton Kent District School Board

### School & Site Information Summary

**School:** Zone Township Central School

**Address:** 730 Main Street North, Bothwell, ON NOP 1C0

*Family of Schools: Lambton Kent Composite School*



OTG (On the Ground) Ministry Rated Capacity:	219
Gross Floor Area (GFA):	1,915 m <sup>2</sup>
Site Acreage:	4.05 Hectares/10.007 Acres
Original Building Date/Additions:	1955/1965,1991
Grades:	JK-Grade 8
Programs:	Regular
Out of Area Students:	8

# Zone Township Central School

## 5 Year Enrolment History

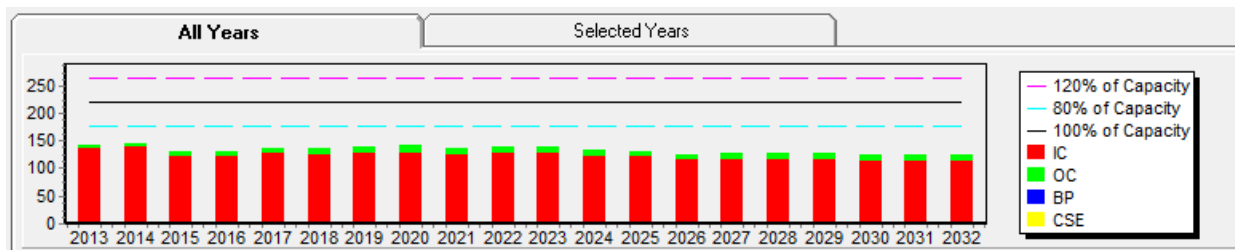
Grade	2013	2014	2015	2016	2017
JK	8	13	11	15	10
K	12	10	14	13	16
1	16	12	10	13	13
2	12	16	12	10	15
3	12	14	16	12	11
4	16	12	14	16	12
5	12	18	12	13	17
6	13	13	18	10	14
7	23	13	11	19	11
8	19	23	12	10	17
Total	143	144	130	131	136

## Current Enrolment – September 20, 2018

Year	JK	K	1	2	3	4	5	6	7	8	Total
2018	8	12	18	12	16	12	12	15	14	7	126

## 10 Year Enrolment Projections

Grade	2019	2020	2021	2022	2023	2024	2025	2026	2027	2028
JK	12	14	11	11	11	11	11	11	11	11
K	11	12	14	11	11	11	11	11	11	11
1	11	11	12	14	11	11	11	11	11	11
2	17	11	11	12	14	11	11	11	11	11
3	15	19	12	12	14	16	13	13	13	13
4	18	15	19	12	12	14	16	13	13	13
5	12	18	15	19	12	12	14	16	13	13
6	12	12	18	15	19	12	12	14	16	13
7	17	12	12	18	15	19	12	12	14	16
8	14	17	12	12	18	15	19	12	12	14
Total	139	141	136	136	137	132	130	124	125	126



Zone Township Central School (Local User - Lambton Kent District School Board)

FCI 5 YEAR & EVENTS COSTS	FCI 10 YEAR & EVENTS COSTS
---------------------------	----------------------------



41.81% \$2,510,678	44.27% \$2,658,491
-----------------------	-----------------------

## Lambton Kent District School Board

### School & Site Information Summary

**School:** Alexander Mackenzie Secondary School  
**Address:** 1257 Michigan Avenue, Sarnia, ON N7S 3Y3

*Family of Schools: Sarnia-Lambton Area Family of Schools*



OTG (On the Ground) Ministry Rated Capacity:	681
Gross Floor Area (GFA):	9,759 m <sup>2</sup>
Site Acreage:	6.07 Hectares/14.998 Acres
Original Building Date/Additions:	1969/None
Grades:	Grade 9-12
Programs:	Regular; Alternative Learning & Lifeskills
Out of Area Students:	3

# Alexander Mackenzie Secondary School

## 5 Year Enrolment History

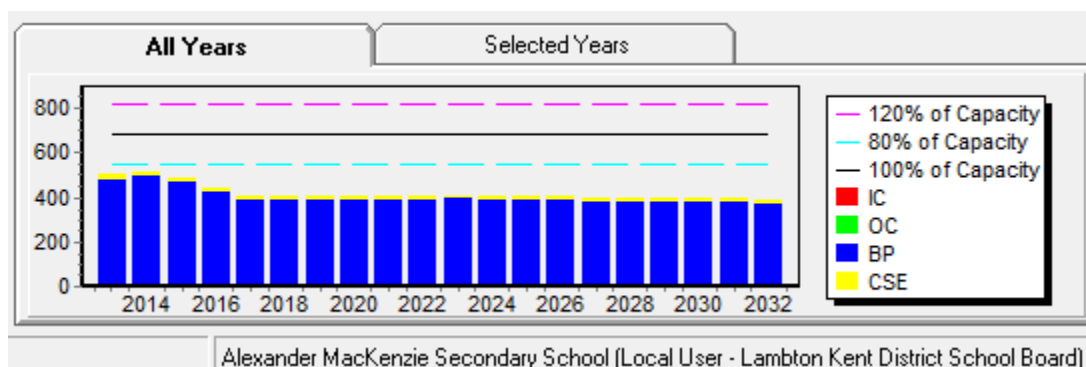
Grade	2013	2014	2015	2016	2017
9	99	83	81	87	76
10	122	107	88	93	91
11	114	120	111	89	90
12	143	188	189	155	127
ALLP	22	18	16	16	17
Total	500	516	485	440	401

## Current Enrolment – September 20, 2018

Year	9	10	11	12	ALLP	Total
2018	94	74	89	143	15	415

## 10 Year Enrolment Projections

Grade	2019	2020	2021	2022	2023	2024	2025	2026	2027	2028
9	82	84	83	85	83	82	84	80	78	81
10	91	88	90	89	91	89	88	90	86	84
11	81	90	87	89	88	90	88	87	89	85
12	131	122	131	128	130	129	131	129	128	130
ALLP	17	17	17	17	17	17	17	17	17	17
Total	402	401	408	408	409	407	408	403	398	397



FCI 5 YEAR & EVENTS COSTS	FCI 10 YEAR & EVENTS COSTS
46.68%	57.34%
\$10,893,404	\$13,379,028

# Lambton Kent District School Board

## School & Site Information Summary

**School:** Blenheim District High School

**Address:** 163 Chatham Street, Blenheim, ON N0P 1A0

*Family of Schools: Harwich-Raleigh Public School; Merlin Area Public School (shared); W.J. Baird Public School*



OTG (On the Ground) Ministry Rated Capacity:	768
Gross Floor Area (GFA):	11,926 m <sup>2</sup>
Site Acreage:	6.95 Hectares/17.173 Acres
Original Building Date/Additions:	1937/1951,1962,1966,2000
Grades:	Grade 9-12
Programs:	Regular
Out of Area Students:	20

# Blenheim District High School

## 5 Year Enrolment History

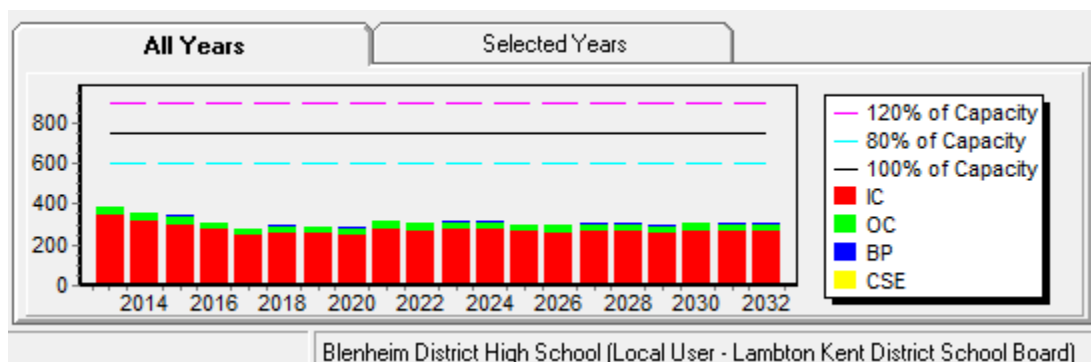
Grade	2013	2014	2015	2016	2017
9	64	63	62	72	42
10	95	62	69	64	72
11	78	91	65	69	62
12	149	137	146	105	105
ALLP	7	8	7	3	0
Total	393	361	349	313	281

## Current Enrolment – September 20, 2018

Year	9	10	11	12	Total
2018	51	43	65	90	249

## 10 Year Enrolment Projections

Grade	2019	2020	2021	2022	2023	2024	2025	2026	2027	2028
9	55	64	73	55	58	61	66	53	60	60
10	68	59	68	78	59	63	66	71	57	65
11	46	67	60	67	77	58	62	65	69	57
12	121	94	117	107	117	130	105	110	114	122
Total	290	284	318	307	311	312	299	299	300	304



FCI 5 YEAR & EVENTS COSTS	FCI 10 YEAR & EVENTS COSTS
71.00%	76.00%
\$15,325,277	\$16,403,989

## Lambton Kent District School Board

### School & Site Information Summary

**School:** Chatham Kent Secondary School

**Address:** 285 McNaughton Avenue East, Chatham, ON N7L 2G7

*Family of Schools: Gregory Drive Public School; Harwich-Raleigh Public School (French Immersion); King George VI Public School-Chatham; McNaughton Avenue Public School; Tecumseh Public School*



OTG (On the Ground) Ministry Rated Capacity:	1,407
Gross Floor Area (GFA):	17,424 m <sup>2</sup>
Site Acreage:	8.06 Hectares/19.916 Acres
Original Building Date/Additions:	1963/1965,1993,2004
Grades:	Grades 9-12
Programs:	Regular; French Immersion; Alternative Learning & Lifeskills
Out of Area Students:	286



# Chatham Kent Secondary School

## 5 Year Enrolment History

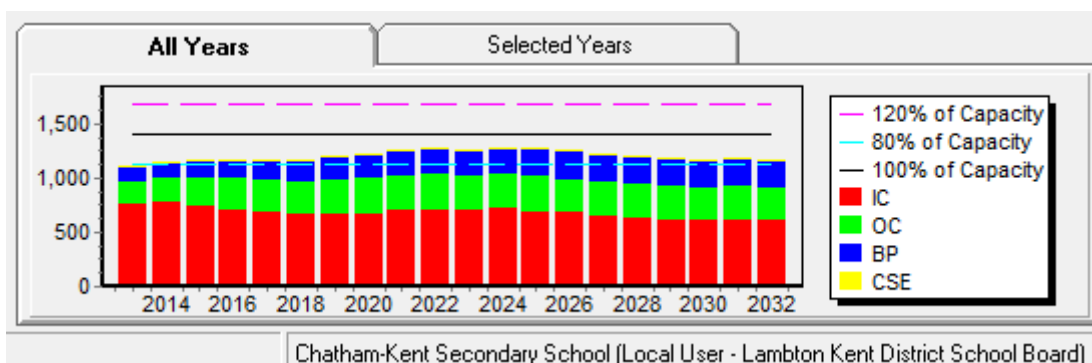
Grade	2013	2014	2015	2016	2017
9	234	266	246	243	251
10	255	244	277	264	257
11	232	264	260	290	273
12	369	352	359	351	378
ALLP	21	16	17	13	19
Total	1111	1142	1159	1161	1178

## Current Enrolment – September 20, 2018

Year	9	10	11	12	ALLP	Total
2018	250	270	260	355	14	1149

## 10 Year Enrolment Projections

Grade	2019	2020	2021	2022	2023	2024	2025	2026	2027	2028
9	277	263	279	284	273	268	279	265	246	259
10	278	291	277	294	298	288	282	291	278	260
11	276	289	303	287	305	308	299	293	302	288
12	350	361	377	394	371	396	397	388	380	389
ALLP	19	19	19	19	19	19	19	19	19	19
Total	1200	1223	1255	1278	1266	1279	1276	1256	1225	1215



FCI 5 YEAR & EVENTS COSTS	FCI 10 YEAR & EVENTS COSTS
46.38%	47.38%
\$17,803,753	\$18,187,493





## Lambton Kent District School Board

### School & Site Information Summary for 2016-17

**School:** Great Lakes Secondary School

**Address:** 275 Wellington Street, Sarnia, ON N7T 1H1

*Family of Schools: Colonel Cameron Public School; Confederation Central School (shared); Errol Road Public School (bused); Hanna Memorial Public School; High Park Public School; King George VI Public School-Sarnia (bused); Lakeroad Public School (bused); Lansdowne Public School; London Road Public School; Mooretown-Courtright Public School; P.E. McGibbon Public School; Sir John Moore Community School; Queen Elizabeth II Public School-Sarnia*



OTG (On the Ground) Ministry Rated Capacity:	1,050
Gross Floor Area (GFA):	16,289 m <sup>2</sup>
Site Acreage:	3.73 Hectares/9.216 Acres
Original Building Date:	1922/1960,1962,1966,1968
Grades:	Grades 9-12
Programs:	Regular; Native Second Language; Alternative Learning & Lifeskills
Out of Area Students:	42

# Great Lakes Secondary School

## 5 Year Enrolment History

### History for SCI&TS

### History for SCSS

### History for GLSS

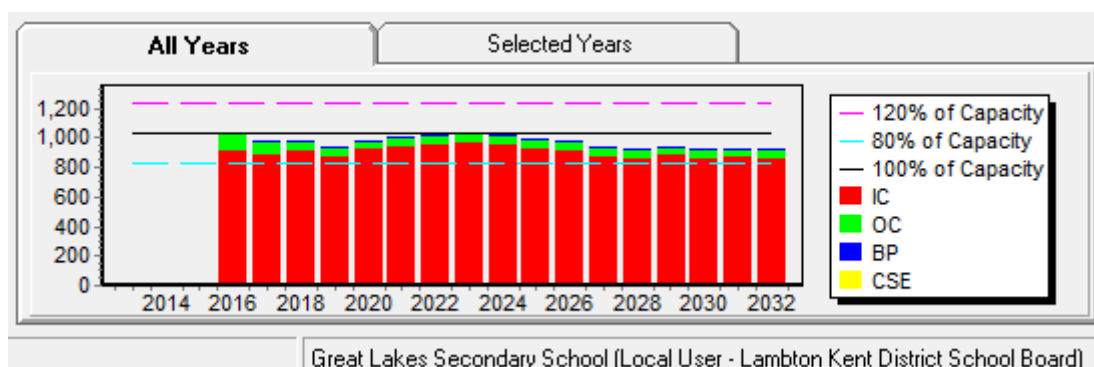
Grade	2013	2014	2015	Grade	2013	2014	2015	Grade	2016	2017
9	119	112	148	9	153	121	115	9	185	193
10	144	116	113	10	135	143	122	10	248	189
11	149	154	117	11	180	132	144	11	231	270
12	231	164	182	12	245	252	185	12	349	311
ALLP	10	10	8	ALLP	7	4	6	ALLP	16	17
Total	653	556	568	Total	720	652	572	Total	1029	981

## Current Enrolment at Great Lakes SS – September 20, 2018

Year	9	10	11	12	ALLP	Total
2018	174	200	187	336	18	915

## 10 Year Enrolment Projections – Great Lakes SS

Grade	2019	2020	2021	2022	2023	2024	2025	2026	2027	2028
9	208	223	215	220	221	208	194	202	189	200
10	211	211	226	218	222	224	210	196	205	191
11	217	232	231	248	239	243	245	231	216	224
12	287	299	315	316	335	321	329	332	315	295
ALLP	18	18	18	18	18	18	18	18	18	18
Total	941	983	1005	1020	1035	1014	996	979	943	928



FCI 5 YEAR & EVENTS COSTS	FCI 10 YEAR & EVENTS COSTS
Not applicable due to current construction.	Not applicable due to current construction.

# Lambton Kent District School Board

## School & Site Information Summary

**School:** John McGregor Secondary School

**Address:** 300 Cecile Avenue, Chatham, ON N7M 2C6

*Family of Schools: Indian Creek Road Public School; Merlin Area Public School (shared); Queen Elizabeth II Public School-Chatham; Victor Lauriston Public School; Winston Churchill Public School*



OTG (On the Ground) Ministry Rated Capacity:	921
Gross Floor Area (GFA):	13,643 m <sup>2</sup>
Site Acreage:	4.34 Hectares/10.724 Acres
Original Building Date:	1956/1960,1965,1999,2005
Grades:	Grades 9-12
Programs:	Regular; Alternative Learning & Lifeskills
Out of Area Students:	105

# John McGregor Secondary School

## 5 Year Enrolment History

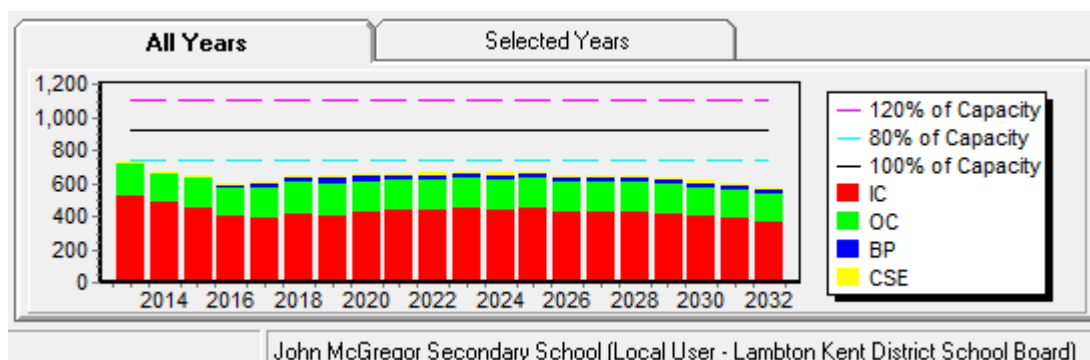
Grade	2013	2014	2015	2016	2017
9	144	123	155	127	129
10	180	145	118	148	142
11	182	169	145	115	147
12	213	223	218	193	175
ALLP	10	9	13	14	15
Total	729	669	649	597	608

## Current Enrolment – September 20, 2018

Year	9	10	11	12	ALLP	Total
2018	156	127	145	197	17	642

## 10 Year Enrolment Projections

Grade	2019	2020	2021	2022	2023	2024	2025	2026	2027	2028
9	135	146	138	151	143	139	136	136	136	142
10	152	142	153	145	158	150	146	143	143	143
11	138	152	142	153	145	158	150	146	143	143
12	202	199	213	201	214	202	222	211	206	203
ALLP	14	14	14	14	14	14	14	14	14	14
Total	641	653	660	664	674	663	668	650	642	645



John McGregor Secondary School (Local User - Lambton Kent District School Board)

FCI 5 YEAR & EVENTS COSTS	FCI 10 YEAR & EVENTS COSTS
39.77%	73.68%
\$10,541,754	\$19,530,875

## Lambton Kent District School Board

### School & Site Information Summary

**School:** Lambton Central Collegiate & Vocational Institute

**Address:** 4141 Dufferin Avenue, Box 250, Petrolia, ON N0N 1R0

*Family of Schools: Brigden Public School; Brooke Central Public School; Dawn-Euphemia School (shared); École Hillcrest Public School; Lambton Central Centennial Public School; Queen Elizabeth II Public School-Petrolia; Sir John Moore Community School (French Immersion); Plympton-Wyoming Public School*



OTG (On the Ground) Ministry Rated Capacity:	1,185
Gross Floor Area (GFA):	16,382 m <sup>2</sup>
Site Acreage:	4.45 Hectares/10.995 Acres
Original Building Date:	1927/1951,1956,1959,1963,1967,1987,1995
Grades:	Grades 9-12
Programs:	Regular; French Immersion; Alternative Learning & Lifeskills
Out of Area Students:	59



# Lambton Central Collegiate & Vocational Institute

## 5 Year Enrolment History

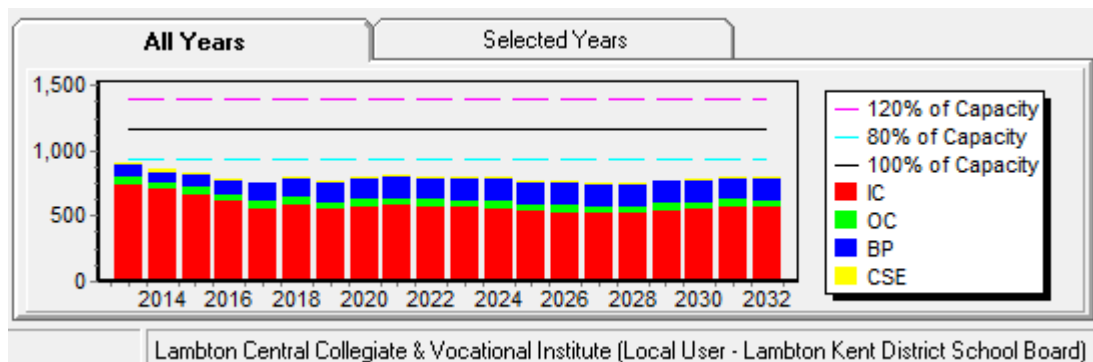
Grade	2013	2014	2015	2016	2017
9	208	165	218	147	187
10	212	210	164	212	152
11	217	207	200	170	215
12	254	255	226	235	192
ALLP	20	23	18	13	12
Total	911	860	826	777	758

## Current Enrolment – September 20, 2018

Year	9	10	11	12	ALLP	Total
2018	185	193	158	243	7	786

## 10 Year Enrolment Projections

Grade	2019	2020	2021	2022	2023	2024	2025	2026	2027	2028
9	189	180	196	185	181	182	174	176	165	192
10	196	192	183	199	188	184	184	176	180	170
11	191	197	193	185	200	189	186	185	177	181
12	183	220	225	220	213	227	216	212	212	202
ALLP	12	12	12	12	12	12	12	12	12	12
Total	771	801	809	801	794	794	772	761	746	757



FCI 5 YEAR & EVENTS COSTS

FCI 10 YEAR & EVENTS COSTS

46.63%	47.18%
\$15,562,569	\$15,745,858

## Lambton Kent District School Board

### School & Site Information Summary

**School:** Lambton Kent Composite School

**Address:** 231 St. George Street North, Dresden, ON N0P 1M0

*Family of Schools: Dawn-Euphemia School (shared); Dresden Area Central School; Thamesville Area Central School; Zone Township Central School*



OTG (On the Ground) Ministry Rated Capacity:	756
Gross Floor Area (GFA):	13,567 m <sup>2</sup>
Site Acreage:	9.32 Hectares/23.029 Acres
Original Building Date/Additions:	1966/None
Grades:	Grades 9-12
Programs:	Regular
Out of Area Students:	9





# Lambton Kent Composite School

## 5 Year Enrolment History

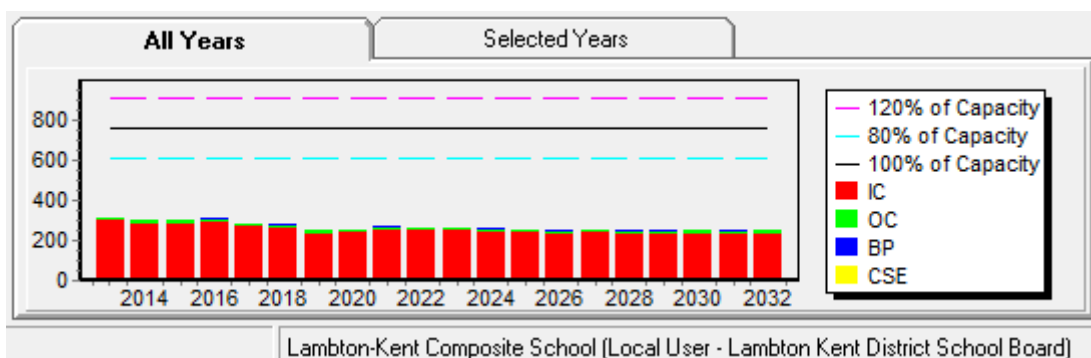
Grade	2013	2014	2015	2016	2017
9	68	82	72	63	48
10	77	67	79	73	67
11	65	70	70	78	74
12	101	76	76	93	90
Total	311	295	297	307	279

## Current Enrolment – September 20, 2018

Year	9	10	11	12	Total
2018	71	47	64	90	272

## 10 Year Enrolment Projections

Grade	2019	2020	2021	2022	2023	2024	2025	2026	2027	2028
9	54	66	62	64	54	62	57	60	60	55
10	67	53	65	61	63	53	61	55	58	59
11	49	68	55	67	63	64	54	62	57	59
12	83	65	86	70	84	79	81	69	79	72
Total	253	252	268	262	264	258	253	246	254	245



FCI 5 YEAR & EVENTS COSTS	FCI 10 YEAR & EVENTS COSTS
52.24%	58.70%
\$11,457,230	\$12,873,568



# Lambton Kent District School Board

## School & Site Information Summary

**School:** Northern Collegiate Institute & Vocational School

**Address:** 1940 Michigan Avenue, Sarnia, ON N7S 2B1

*Family of Schools: Bridgeview Public School; Bright's Grove Public School; Cathcart Boulevard Public School; Confederation Central School (shared); Errol Road Public School; Errol Village Public School; High Park Public School (French Immersion); King George VI Public School-Sarnia; Lakeroad Public School; Rosedale Public School*



OTG (On the Ground) Ministry Rated Capacity:	1,341
Gross Floor Area (GFA):	17,916 m <sup>2</sup>
Site Acreage:	7.57 Hectares, 18.705 Acres
Original Building Date/Additions:	1955/1958,1959,1962,1964,1972,1989,2008
Grades:	Grades 9-12
Programs:	Regular; French Immersion; Alternative Learning & Lifeskills
Out of Area Students:	176

# Northern Collegiate Institute & Vocational School

## 5 Year Enrolment History

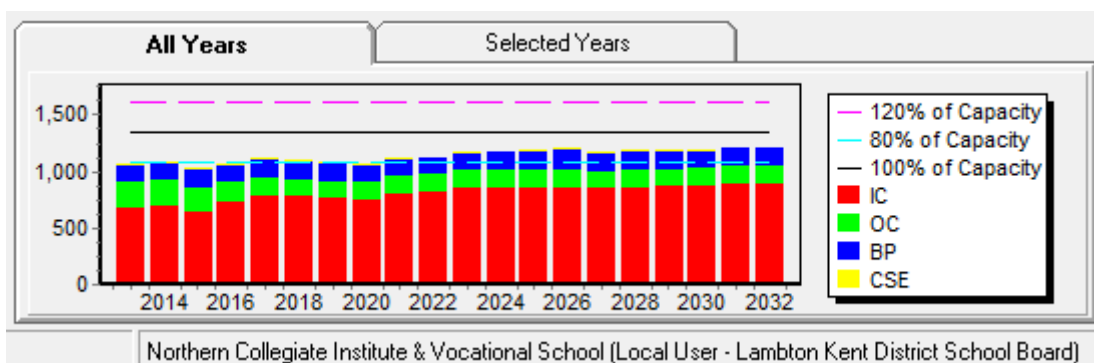
Grade	2013	2014	2015	2016	2017
9	215	253	239	271	231
10	259	218	247	250	280
11	280	248	216	260	276
12	291	345	308	272	306
ALLP	18	17	14	12	16
Total	1063	1081	1024	1065	1109

## Current Enrolment – September 20, 2018

Year	9	10	11	12	ALLP	Total
2018	270	243	286	346	17	1162

## 10 Year Enrolment Projections

Grade	2019	2020	2021	2022	2023	2024	2025	2026	2027	2028
9	242	264	288	272	288	270	293	286	261	281
10	270	246	268	290	276	291	273	296	289	264
11	231	267	244	267	288	275	288	271	293	287
12	315	265	303	279	304	326	314	327	309	334
ALLP	16	16	16	16	16	16	16	16	16	16
Total	1074	1058	1119	1124	1172	1178	1184	1196	1168	1182



FCI 5 YEAR & EVENTS COSTS	FCI 10 YEAR & EVENTS COSTS
46.64%	50.27%
\$17,625,051	\$18,997,085



# Lambton Kent District School Board

## School & Site Information Summary

**School:** North Lambton Secondary School

**Address:** 15-17 George Street, Forest, ON N0N 1J0

*Family of Schools: Aberarder Central School; Bosanquet Central School; East Lambton Elementary School; Grand Bend Public School; Kinnwood Central Public School*



OTG (On the Ground) Ministry Rated Capacity:	822
Gross Floor Area (GFA):	9,359 m <sup>2</sup>
Site Acreage:	6.29 Hectares/15.542 Acres
Original Building Date/Additions:	1940/1955,1959,1965,1971,1992
Grades:	Grades 9-12
Programs:	Regular; Native Second Language; Alternative Learning & Lifeskills
Out of Area Students:	95

# North Lambton Secondary School

## 5 Year Enrolment History

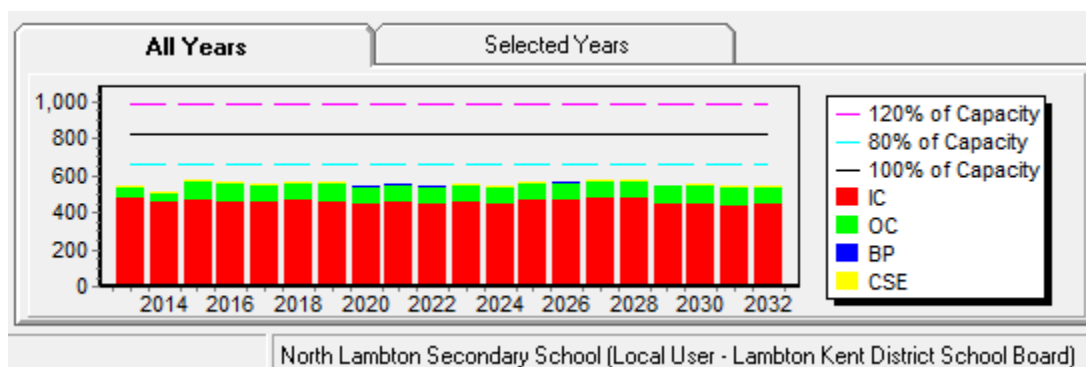
Grade	2013	2014	2015	2016	2017
9	116	106	108	121	94
10	119	113	106	109	130
11	105	114	119	106	110
12	192	168	230	214	207
ALLP	8	8	9	9	8
Total	540	509	572	559	549

## Current Enrolment – September 20, 2018

Year	9	10	11	12	ALLP	Total
2018	102	105	127	214	6	554

## 10 Year Enrolment Projections

Grade	2019	2020	2021	2022	2023	2024	2025	2026	2027	2028
9	93	112	101	101	97	104	119	104	104	94
10	115	100	121	108	109	104	113	129	112	112
11	107	120	106	127	114	114	110	119	135	117
12	237	205	221	203	228	213	214	209	219	240
ALLP	8	8	8	8	8	8	8	8	8	8
Total	560	545	557	547	556	543	564	569	578	571



FCI 5 YEAR COSTS	EVENTS	FCI 10 YEAR COSTS	EVENTS
------------------	--------	-------------------	--------



50.58% \$10,101,655	63.37% \$12,654,211
------------------------	------------------------

## Lambton Kent District School Board

### School & Site Information Summary

**School:** Ridgetown District High School

**Address:** 9 Harold Street North, Ridgetown, ON N0P 2C0

*Family of Schools: Naahii Ridge Public School; Ridgetown District High School-Grade 7&8*



OTG (On the Ground) Ministry Rated Capacity:	495
Gross Floor Area (GFA):	8,063 m <sup>2</sup>
Site Acreage:	3.04 Hectares/7.511 Acres
Original Building Date/Additions:	1953/1962,1971
Grades:	Grades 9-12
Programs:	Regular; Native Second Language
Out of Area Students:	5



# Ridgetown District High School

## 5 Year Enrolment History

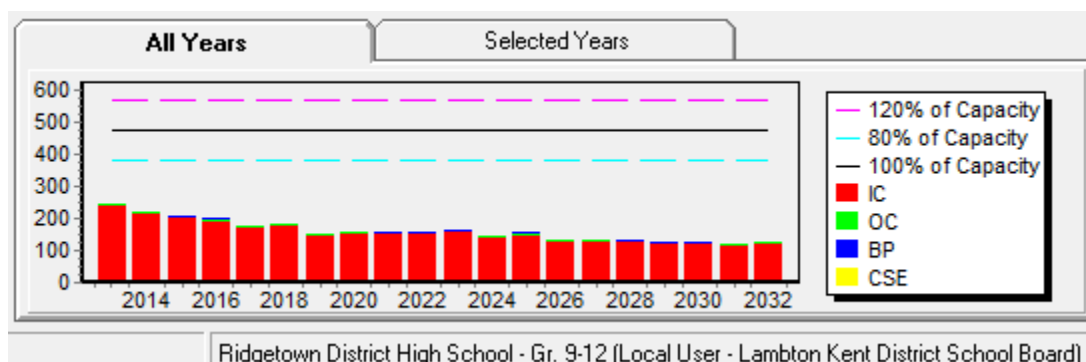
Grade	2013	2014	2015	2016	2017
9	51	44	48	40	35
10	51	50	42	52	37
11	56	50	49	45	52
12	86	76	66	65	53
Total	244	220	205	202	177

## Current Enrolment – September 20, 2018

Year	9	10	11	12	Total
2018	38	38	36	70	182

## 10 Year Enrolment Projections

Grade	2019	2020	2021	2022	2023	2024	2025	2026	2027	2028
9	26	44	29	42	30	30	36	24	29	26
10	41	26	44	29	42	30	30	36	24	28
11	35	42	27	45	30	43	30	31	37	25
12	50	48	56	38	59	42	56	43	43	52
Total	152	160	156	154	161	145	152	134	133	131



FCI 5 YEAR & EVENTS COSTS	FCI 10 YEAR & EVENTS COSTS
62.30%	68.36%
\$10,794,696	\$11,844,332



# Lambton Kent District School Board

## School & Site Information Summary

**School:** Tilbury District High School

**Address:** 97 Queen Street South, Tilbury, ON N0P 2L0

*Family of Schools: Merlin Area Public School (shared); Tilbury Area Public School; Wheatley Area Public School*



OTG (On the Ground) Ministry Rated Capacity:	537
Gross Floor Area (GFA):	7,632 m <sup>2</sup>
Site Acreage:	9.96 Hectares/24.611 Acres
Original Building Date:	1948/1960,1963,1967,1977,2004
Grades:	Grades 9-12
Programs:	Regular
Out of Area Students:	134

# Tilbury District High School

## 5 Year Enrolment History

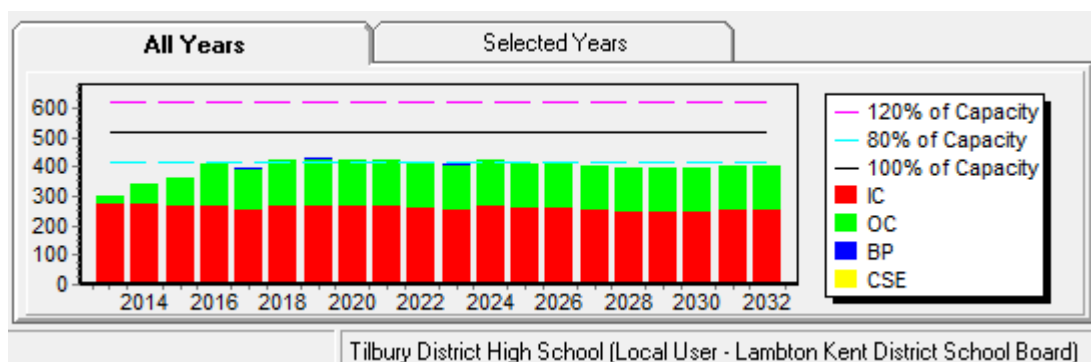
Grade	2013	2014	2015	2016	2017
9	76	62	72	79	86
10	68	104	75	95	92
11	69	73	110	84	101
12	88	99	105	152	114
Total	301	338	362	410	393

## Current Enrolment – September 20, 2018

Year	9	10	11	12	Total
2018	75	91	85	126	377

## 10 Year Enrolment Projections

Grade	2019	2020	2021	2022	2023	2024	2025	2026	2027	2028
9	81	73	87	78	80	82	79	76	73	77
10	103	97	88	102	93	96	98	94	91	88
11	108	109	103	94	108	99	102	104	100	97
12	134	144	146	138	125	144	132	136	139	135
Total	426	423	424	412	406	421	411	410	403	397



FCI 5 YEAR & EVENTS COSTS	FCI 10 YEAR & EVENTS COSTS
51.39%	94.04%
\$8,275,173	\$15,144,548

# Lambton Kent District School Board

## School & Site Information Summary

**School:** Wallaceburg District Secondary School

**Address:** 920 Elgin Street, Wallaceburg, ON N8A 3E1

*Family of Schools: A.A. Wright Public School; H.W. Burgess Public School; Riverview Central School; Wallaceburg District Secondary School-Grade 7&8*



OTG (On the Ground) Ministry Rated Capacity:	1,161
Gross Floor Area (GFA):	16,271 m <sup>2</sup>
Site Acreage:	4.55 Hectares/11.243 Acres
Original Building Date:	1948/1954,1958,1962,1965,1970,1972,2001
Grades:	Grades 9-12
Programs:	Regular; Native Second Language; Alternative Learning & Lifeskills
Out of Area Students:	8

# Wallaceburg District Secondary School

## 5 Year Enrolment History

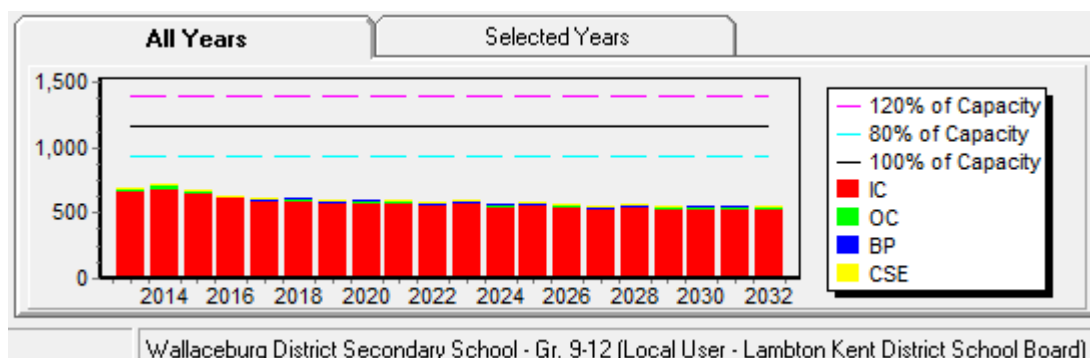
Grade	2013	2014	2015	2016	2017
9	149	152	139	120	132
10	156	151	151	143	130
11	156	156	155	152	143
12	212	243	214	204	193
ALLP	20	21	14	11	12
Total	693	723	673	630	610

## Current Enrolment – September 20, 2018

Year	9	10	11	12	ALLP	Total
2018	158	138	124	204	12	636

## 10 Year Enrolment Projections

Grade	2019	2020	2021	2022	2023	2024	2025	2026	2027	2028
9	122	132	128	128	136	116	130	118	121	124
10	149	125	135	131	130	139	119	133	121	124
11	138	151	127	138	134	132	142	121	135	122
12	175	184	198	168	180	174	173	186	159	179
ALLP	12	12	12	12	12	12	12	12	12	12
Total	596	604	600	577	592	573	576	570	548	561



FCI 5 YEAR & EVENTS COSTS	FCI 10 YEAR & EVENTS COSTS
45.39%	58.54%
\$16,045,130	\$20,692,610



