



Lambton Kent
District School Board

Student Achievement ✓ *Community Success*

2016-17

***School & Site
Information Summaries***








APPENDIX A

School & Site Information Summary includes:

- a. School Name & Address
- b. Family of Schools Relationship(s)
- c. OTG (On the Ground) Ministry Rated Capacity - Determined by the Ministry of Education by loading all instructional spaces within the facility to current Ministry standards for class size requirements and room areas.
- d. Gross Floor Area (GFA) in Square Metres
- e. Site Acreage in Hectares and Acres
- f. Original Building Date/Additions
- g. Grade Range
- h. Program Offered
 - i. Regular – English Program (includes French Core language)
 - ii. French Immersion (District Program)
 - iii. Alternative Learning & Lifeskills Program
 - iv. Native Second Language Program (offered at named schools)
- i. Out of Area Students – Students who are attending the school for regular program, but whose residential address is not within the school boundary.
- j. 5 Year Enrolment History – 2011 to 2015
- k. Current Enrolment – as of September 14, 2016 from Student Information System
- l. 10 Year Enrolment Projection – 2017 to 2026
- m. Enrolment Utilization Chart
- n. Facility Condition Index (FCI) – 5 & 10 Year
- o. Total Events Costs – 5 & 10 Year

Enrolment Source is Baragar Systems, our Demographics Company. Charted enrolment is reported on a headcount basis.

Legend-School Utilization Chart:

	120% of Capacity
	80% of Capacity
	100% of Capacity
	IC – In Catchment Students
	OC – Out of Catchment Students
	DP – French Immersion
	ALLP-Alternative Learning & Lifeskills Program

Lambton Kent District School Board Schools – Page References

Elementary Schools	Pages
A.A. Wright Public School	5-6
Aberarder Central School	7-8
Bosanquet Central School	9-10
Bridgeview Public School	11-12
Brigden Public School	13-14
Bright's Grove Public School	15-16
Brooke Central Public School	17-18
Cathcart Boulevard Public School	19-20
Colonel Cameron Public School	21-22
Confederation Central School	23-24
Dawn-Euphemia School	25-26
Dresden Area Central School	27-28
East Lambton Elementary School	29-30
École Hillcrest Public School	31-32
Errol Road Public School	33-34
Errol Village Public School	35-36
Grand Bend Public School	37-38
Gregory Drive Public School	39-40
Hanna Memorial Public School	41-42
Harwich-Raleigh Public School	43-44
High Park Public School	45-46
H.W. Burgess Public School	47-48
Indian Creek Road Public School	49-50
John N. Given Public School	51-52
King George VI Public School - Chatham	53-54
King George VI Public School - Sarnia	55-56
Kinnwood Central Public School	57-58
Lakeroad Public School	59-60
Lambton Central Centennial Public School	61-62
Lansdowne Public School	63-64
London Road Public School	65-66
McNaughton Avenue Public School	67-68
Merlin Area Public School	69-70
Mooretown-Courtright Public School	71-72
Naahii Ridge Public School	73-74

Lambton Kent District School Board. Schools – Page References Continued

Elementary Schools	Pages
P.E. McGibbon Public School	75-76
Queen Elizabeth II Public School - Chatham	77-78
Queen Elizabeth II Public School - Petrolia	79-80
Queen Elizabeth II Public School - Sarnia	81-82
Ridgetown District High School-Gr 7&8	83-84
Riverview Central School	85-86
Rosedale Public School	87-88
Sir John Moore Community School	89-90
South Plympton Public School	91-92
Tecumseh Public School	93-94
Thamesville Area Central School	95-96
Tilbury Area Public School	97-98
Victor Lauriston Public School	99-100
Wallaceburg District Secondary School-Gr 7&8	101-102
Wheatley Area Public School	103-104
Winston Churchill Public School	105-106
W.J. Baird Public School	107-108
Wyoming Public School	109-110
Zone Township Central School	111-112

Secondary Schools	Pages
Alexander Mackenzie Secondary School	113-114
Blenheim District High School	115-116
Chatham Kent Secondary School	117-118
Great Lakes Secondary School	119-120
John McGregor Secondary School	121-122
Lambton Central Collegiate & Vocational Institute	123-124
Lambton Kent Composite School	125-126
Northern Collegiate Institute & Vocational School	127-128
North Lambton Secondary School	129-130
Ridgetown District Secondary School	131-132
Tilbury District High School	133-134
Wallaceburg District Secondary School	135-136

Lambton Kent District School Board

School & Site Information Summary

School: A.A. Wright Public School

Address: 55 Elm Street, Wallaceburg, ON N8A 3M7

Family of Schools: Wallaceburg District Secondary School



OTG (On the Ground) Ministry Rated Capacity:	268
Gross Floor Area (GFA):	2,978 m ²
Site Acreage:	4.03 Hectares/9.958 Acres
Original Building Date/Additions:	1953/1957,1966,1974,2000,2012
Grades:	JK-Grade 6
Programs:	Regular; Alternative Learning & Lifeskills
Out of Area Students:	7

AA Wright Public School

5 Year Enrolment History

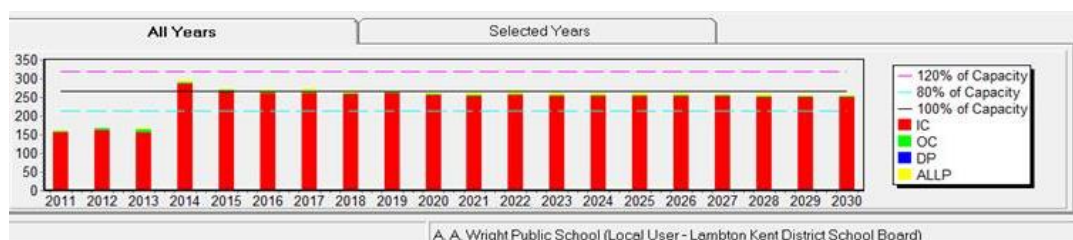
Grade	2011	2012	2013	2014	2015
JK	20	21	18	35	34
K	17	17	22	36	31
1	15	20	17	40	33
2	21	18	21	34	39
3	21	20	16	37	30
4	20	22	24	29	37
5	22	25	26	36	31
6	22	23	21	44	35
ALLP	7	7	5	4	4
Total	165	173	170	295	274

Enrolment September 14, 2016

Year	JK	K	1	2	3	4	5	6	ALLP	Total
2016	46	41	37	31	36	29	32	26	0	278

10 Year Enrolment Projections

Grade	2017	2018	2019	2020	2021	2022	2023	2024	2025	2026
JK	32	33	33	33	33	32	32	32	32	32
K	33	32	33	33	33	33	33	32	32	32
1	35	32	32	32	33	33	33	32	32	32
2	31	34	32	32	32	33	33	32	32	32
3	32	30	33	31	30	31	32	31	31	31
4	38	33	30	33	32	31	32	32	32	32
5	31	38	33	31	34	32	31	32	33	32
6	37	31	38	33	31	34	32	32	32	33
ALLP	4	4	4	4	4	4	4	4	4	4
Total	273	267	268	262	262	263	262	259	260	260



FCI 5 YEAR & EVENTS COSTS	FCI 10 YEAR & EVENTS COSTS
73.83%	80.17%
\$4,637,985	\$5,036,585

Lambton Kent District School Board

School & Site Information Summary

School: Aberarder Central School

Address: 4804 Aberarder Line, Camlachie, ON N0N 1E0

Family of Schools: North Lambton Secondary School



OTG (On the Ground) Ministry Rated Capacity:	199
Gross Floor Area (GFA):	1,696 m ²
Site Acreage:	3.48 Hectares/8.599 Acres
Original Building Date:	1963/1967
Grades:	JK-Grade 8
Programs:	Regular
Out of Area Students:	4

Aberarder Central School

5 Year Enrolment History

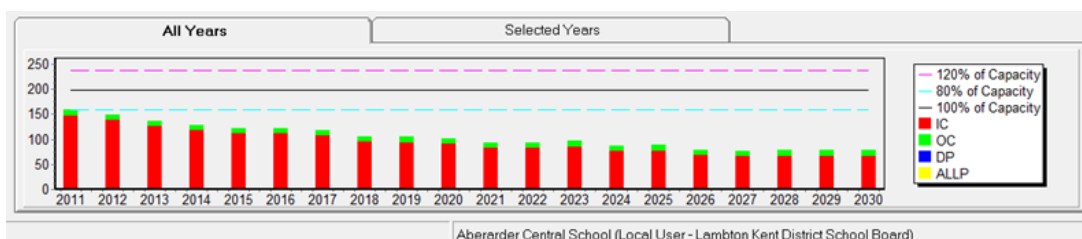
Grade	2011	2012	2013	2014	2015
JK	17	7	8	14	7
K	11	17	6	6	15
1	9	13	17	7	6
2	19	7	10	15	8
3	16	18	7	10	14
4	18	16	17	9	12
5	17	18	14	19	10
6	18	16	20	14	20
7	20	18	15	19	13
8	14	19	22	15	18
Total	159	149	136	128	123

Current Enrolment – September 14, 2016

Year	JK	K	1	2	3	4	5	6	7	8	Total
2016	11	9	14	4	8	15	12	10	18	13	114

10 Year Enrolment Projections

Grade	2017	2018	2019	2020	2021	2022	2023	2024	2025	2026
JK	8	6	7	7	7	7	7	7	7	7
K	16	8	7	7	7	7	7	7	7	7
1	9	18	9	8	8	8	8	8	8	8
2	15	8	17	9	7	8	8	8	8	8
3	5	16	8	18	9	7	8	8	8	8
4	8	5	16	8	18	9	7	8	8	8
5	15	9	6	17	9	19	9	8	8	8
6	13	15	9	6	17	9	19	10	8	8
7	9	11	14	8	5	15	7	17	9	7
8	20	10	12	15	8	5	16	7	18	9
Total	118	106	105	103	95	94	96	88	89	78



FCI 5 YEAR & EVENTS COSTS	FCI 10 YEAR & EVENTS COSTS
39.10%	43.92%
\$2,177,595	\$2,446,023

Lambton Kent District School Board

School & Site Information Summary

School: Bosanquet Central School

Address: 8766 Northville Road, Thedford, ON N0M 2N0

Family of Schools: North Lambton Secondary School



OTG (On the Ground) Ministry Rated Capacity:	328
Gross Floor Area (GFA):	2,769 m ²
Site Acreage:	4.93 Hectares/12.182 Acres
Original Building Date/Additions:	1963/1966,1969,1995
Grades:	JK-Grade 8
Programs:	Regular
Out of Area Students:	8

Bosanquet Central School

5 Year Enrolment History

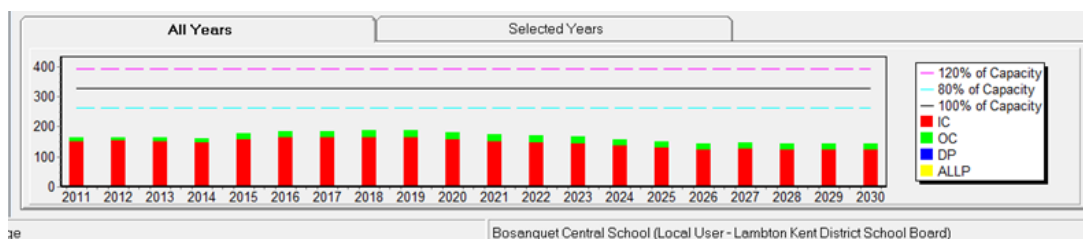
Grade	2011	2012	2013	2014	2015
JK	16	12	18	20	21
K	20	17	16	15	21
1	15	18	18	17	18
2	20	15	18	19	17
3	10	22	14	18	21
4	19	11	21	14	21
5	13	18	11	19	15
6	14	14	16	11	18
7	19	15	15	15	12
8	19	20	15	13	14
Total	165	162	162	161	178

Current Enrolment – September 14, 2016

Year	JK	K	1	2	3	4	5	6	7	8	Total
2016	20	24	20	17	18	21	22	14	18	10	184

10 Year Enrolment Projections

Grade	2017	2018	2019	2020	2021	2022	2023	2024	2025	2026
JK	12	16	14	14	14	14	14	14	14	14
K	17	12	16	13	13	13	13	13	13	13
1	21	18	13	17	14	14	14	14	14	14
2	22	22	18	13	17	14	14	14	14	14
3	19	22	23	19	13	17	14	14	14	14
4	17	19	23	23	19	14	18	14	14	14
5	22	18	19	23	23	19	14	18	14	14
6	21	22	18	19	24	23	19	14	18	15
7	15	21	22	18	19	24	24	20	14	18
8	18	15	22	22	18	19	24	24	20	14
Total	184	185	188	181	174	171	168	159	149	144



FCI 5 YEAR & EVENTS COSTS		FCI 10 YEAR & EVENTS COSTS	
46.53%	\$3,397,156	52.96%	\$3,866,687

Lambton Kent District School Board

School & Site Information Summary

School: Bridgeview Public School

Address: 205 Albert Street, Point Edward, ON N7V 1R4

Family of Schools: Northern Collegiate Institute & Vocational School



OTG (On the Ground) Ministry Rated Capacity:	277
Gross Floor Area (GFA):	2,909 m ²
Site Acreage:	1.92 Hectares/4.744 Acres
Original Building Date/Additions:	1949/1954,1957,1959,1965,1971
Grades:	JK-Grade 8
Programs:	Regular; Alternative Learning & Lifeskills
Out of Area Students:	39

Bridgeview Public School

5 Year Enrolment History

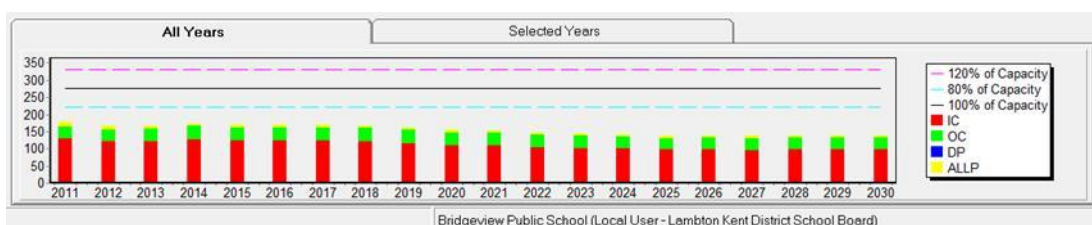
Grade	2011	2012	2013	2014	2015
JK	16	13	12	13	14
K	20	16	13	13	14
1	22	20	17	16	15
2	15	20	21	17	18
3	11	15	20	21	16
4	13	14	13	22	22
5	19	13	15	14	20
6	14	17	14	16	15
7	14	15	19	14	15
8	21	13	15	20	13
ALLP	13	10	9	6	6
Total	178	166	168	172	169

Current Enrolment – September 14, 2016

Year	JK	K	1	2	3	4	5	6	7	8	ALLP	Total
2016	13	14	14	18	20	15	23	22	16	16	4	175

10 Year Enrolment Projections

Grade	2017	2018	2019	2020	2021	2022	2023	2024	2025	2026
JK	12	9	11	11	11	11	11	11	11	11
K	10	12	9	11	11	11	11	11	11	11
1	15	11	14	11	12	13	13	13	13	13
2	16	16	12	14	11	12	13	13	13	13
3	17	17	17	13	16	12	14	14	14	14
4	20	17	17	18	13	16	12	14	14	14
5	16	20	17	17	18	13	16	12	14	14
6	22	16	20	17	17	18	13	16	12	14
7	20	22	16	20	17	17	18	13	16	12
8	15	20	22	16	20	17	17	18	13	16
ALLP	7	7	7	7	7	7	7	7	7	7
Total	163	160	155	148	146	140	138	135	131	132



FCI 5 YEAR & EVENTS COSTS	FCI 10 YEAR & EVENTS COSTS
54.80%	68.63%
\$3,376,499	\$4,228,532

Lambton Kent District School Board

School & Site Information Summary

School: Brigden Public School

Address: 1-1540 Duncan Street, Brigden, ON N0N 1B0

Family of Schools: Lambton Central Collegiate & Vocational Institute



OTG (On the Ground) Ministry Rated Capacity:	305
Gross Floor Area (GFA):	2332 m ²
Site Acreage:	3.34 Hectares/8.253 Acres
Original Building Date/Additions:	1962/1965,1967,1979
Grades:	JK-Grade 8
Programs:	Regular
Out of Area Students:	6

Brigden Public School

5 Year Enrolment History

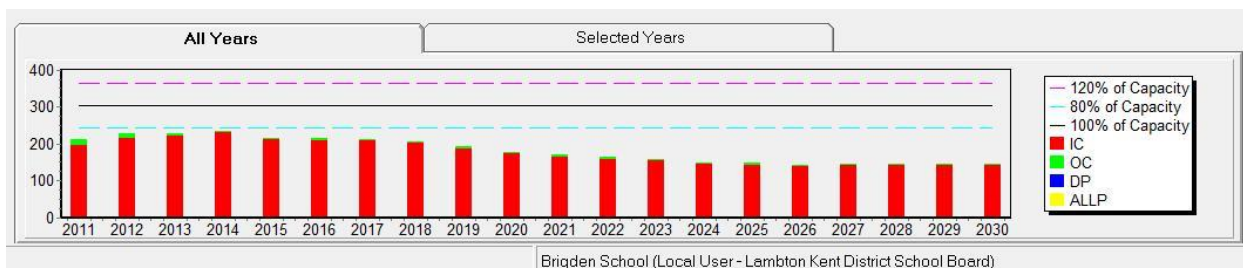
Grade	2011	2012	2013	2014	2015
JK	19	20	18	22	14
K	27	22	20	20	23
1	26	28	22	21	19
2	18	30	31	23	21
3	15	21	32	31	23
4	18	15	24	31	29
5	27	20	16	24	31
6	19	27	19	15	19
7	28	18	27	21	16
8	16	26	19	26	22
Total	213	227	228	234	217

Current Enrolment – September 14, 2016

Year	JK	K	1	2	3	4	5	6	7	8	Total
2016	18	15	19	19	21	22	30	29	22	16	211

10 Year Enrolment Projections

Grade	2017	2018	2019	2020	2021	2022	2023	2024	2025	2026
JK	10	12	13	13	13	13	13	13	13	13
K	19	11	13	14	14	14	14	14	14	14
1	15	19	11	12	14	14	14	14	14	14
2	23	15	19	11	13	14	14	14	14	14
3	20	24	16	19	12	13	15	15	15	15
4	22	21	25	17	20	12	14	15	15	15
5	25	23	22	25	17	21	13	14	16	16
6	30	24	23	21	25	17	21	13	14	16
7	31	29	24	23	21	25	17	21	13	14
8	19	30	29	24	23	21	25	17	20	13
Totals	214	208	195	179	172	164	160	150	148	144



FCI 5 YEAR & EVENTS COSTS		FCI 10 YEAR & EVENTS COSTS	
53.38%	\$3,535,250	53.83%	\$3,564,584

Lambton Kent District School Board

School & Site Information Summary

School: Bright's Grove Public School

Address: 2612 Hamilton Road, Bright's Grove, ON N0N 1C0

Family of Schools: Northern Collegiate Institute & Vocational School



OTG (On the Ground) Ministry Rated Capacity:	378
Gross Floor Area (GFA):	3,664 m ²
Site Acreage:	1.38 Hectares/3.409 Acres
Original Building Date/Additions:	1997/2014
Grades:	JK-Grade 8
Programs:	Regular
Out of Area Students:	0

Bright's Grove Public School

5 Year Enrolment History

Grade	2011	2012	2013	2014	2015
JK	30	36	28	30	25
K	24	37	35	31	28
1	30	27	42	35	28
2	28	30	28	45	34
3	34	31	32	27	44
4	43	35	29	36	28
5	43	52	33	31	33
6	32	48	50	32	33
7	32	31	45	53	35
8	32	33	30	43	52
Total	328	360	352	363	340

Current Enrolment – September 14, 2016

Year	JK	K	1	2	3	4	5	6	7	8	Total
2016	38	26	25	32	35	48	28	36	36	36	340

10 Year Enrolment Projections

Grade	2017	2018	2019	2020	2021	2022	2023	2024	2025	2026
JK	23	20	24	24	24	24	24	24	24	24
K	37	24	20	26	25	25	25	25	25	25
1	27	38	25	21	26	26	26	26	26	26
2	30	28	39	26	22	28	27	27	27	27
3	30	31	29	41	27	23	29	28	28	28
4	36	31	32	30	42	28	23	30	29	29
5	45	36	31	32	30	42	28	23	30	29
6	28	45	36	31	32	30	42	28	23	30
7	34	29	46	37	32	33	31	43	29	24
8	34	34	29	46	37	32	33	31	43	29
Totals	324	316	311	314	297	291	288	285	284	271



FCI 5 YEAR & EVENTS COSTS	FCI 10 YEAR & EVENTS COSTS
27.57%	39.97%
\$2,236,363	\$3,241,987

Lambton Kent District School Board

School & Site Information Summary

School: Brooke Central Public School

Address: 7989 Brooke Line, R.R. #7, Alvinston, ON N0N 1A0

Family of Schools: Lambton Central Collegiate & Vocational Institute



OTG (On the Ground) Ministry Rated Capacity:	386
Gross Floor Area (GFA):	4,104 m ²
Site Acreage:	7.07 Hectares/17.469 Acres
Original Building Date/Additions:	1961/1967,2008,2014
Grades:	JK-Grade 8
Programs:	Regular; French Immersion
Out of Area Students:	4

Brooke Central Public School

5 Year Enrolment History

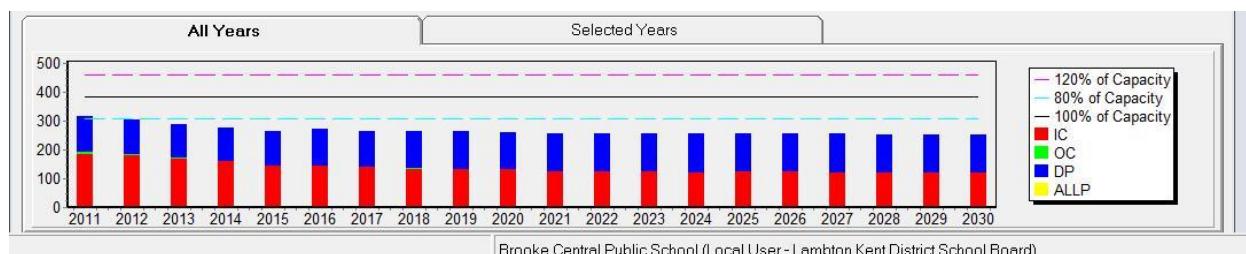
Grade	2011	2012	2013	2014	2015
JK	31	23	25	28	23
K	33	30	24	24	30
1	30	31	33	22	24
2	31	27	28	31	23
3	39	30	25	28	31
4	21	38	30	26	29
5	39	20	37	30	24
6	33	37	19	35	29
7	32	34	36	19	34
8	29	35	32	35	18
Total	318	305	289	278	265

Current Enrolment – September 14, 2016

Year	JK	K	1	2	3	4	5	6	7	8	Total
2016	31	22	30	27	22	30	28	22	29	34	275

10 Year Enrolment Projections

Grade	2017	2018	2019	2020	2021	2022	2023	2024	2025	2026
JK	28	30	26	26	26	26	26	26	26	26
K	28	28	31	27	27	27	27	27	27	27
1	23	28	28	31	27	27	27	27	27	27
2	29	22	27	27	30	26	26	26	26	26
3	22	28	21	26	26	28	25	25	25	25
4	23	24	28	21	27	27	29	25	25	25
5	31	23	23	28	21	26	27	29	25	25
6	29	31	22	23	28	21	26	26	29	24
7	24	28	31	22	23	27	21	26	26	28
8	29	23	28	30	22	22	27	21	25	26
Total	266	265	265	261	257	257	261	258	261	259



FCI 5 YEAR & EVENTS COSTS		FCI 10 YEAR & EVENTS COSTS	
30.68%	\$2,577,179	44.24%	\$3,715,763

Lambton Kent District School Board

School & Site Information Summary

School: Cathcart Boulevard Public School

Address: 1219 Cathcart Blvd., Sarnia, ON N7S 2H7

Family of Schools: Northern Collegiate Institute & Vocational School



OTG (On the Ground) Ministry Rated Capacity:	518
Gross Floor Area (GFA):	3,828 m ²
Site Acreage:	2.68 Hectares/6.622 Acres
Original Building Date/Additions:	1956/1960,1964,1966,1968,1988,2007,2014
Grades:	JK-Grade 8
Programs:	Regular; French Immersion
Out of Area Students:	8

Cathcart Boulevard Public School

5 Year Enrolment History

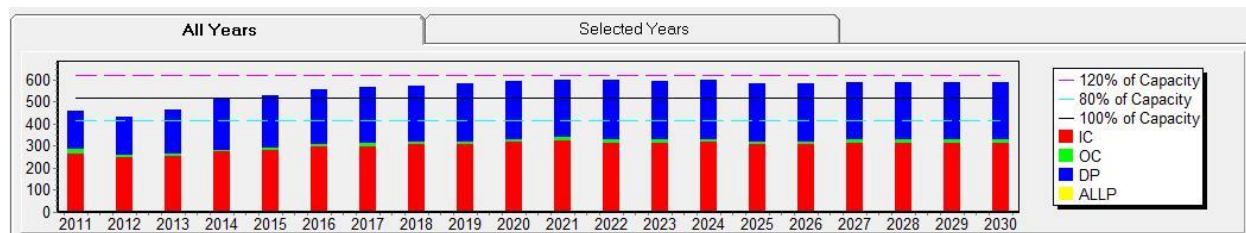
Grade	2011	2012	2013	2014	2015
JK	34	46	49	49	55
K	38	37	50	55	55
1	46	36	45	55	60
2	47	47	38	54	55
3	41	46	50	41	52
4	48	38	45	55	39
5	49	42	41	51	53
6	49	49	43	41	51
7	46	45	53	53	58
8	62	47	47	58	50
Total	460	433	461	512	528

Current Enrolment – September 14, 2016

Year	JK	K	1	2	3	4	5	6	7	8	Total
2016	54	56	61	59	58	52	40	53	60	60	553

10 Year Enrolment Projections

Grade	2017	2018	2019	2020	2021	2022	2023	2024	2025	2026
JK	44	47	49	47	48	47	48	47	48	47
K	55	47	52	54	52	53	52	53	52	53
1	64	58	51	56	58	56	57	56	57	56
2	61	68	62	53	59	61	59	60	59	60
3	62	60	67	60	52	57	59	57	58	57
4	57	62	60	67	60	51	58	59	57	58
5	52	58	63	61	68	61	52	58	60	58
6	39	52	59	63	61	69	61	52	58	60
7	65	53	64	66	73	68	79	71	60	68
8	65	67	55	66	68	75	70	81	73	62
Total	564	572	582	593	599	598	595	594	582	579



Cathcart Boulevard Public School (Local User - Lambton Kent District School Board)

FCI 5 YEAR & EVENTS COSTS		FCI 10 YEAR & EVENTS COSTS	
56.66%	\$6,199,262	61.00%	\$6,673,742

Lambton Kent District School Board

School & Site Information Summary

School: Colonel Cameron Public School

Address: 338 Cameron Street, Corunna, ON N0N 1G0

Family of Schools: Great Lakes Secondary School



OTG (On the Ground) Ministry Rated Capacity:	340
Gross Floor Area (GFA):	3,005 m ²
Site Acreage:	3.76 Hectares/9.290 Acres
Original Building Date/Additions:	1975/1980,1991
Grades:	JK-Grade 8
Programs:	Regular
Out of Area Students:	5

Colonel Cameron Public School

5 Year Enrolment

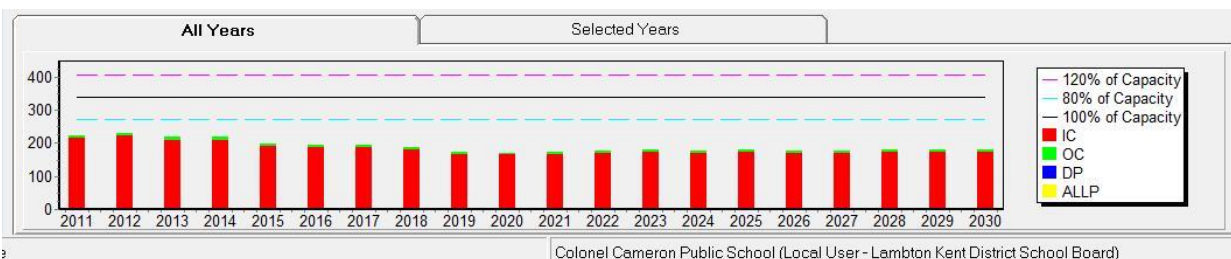
Grade	2011	2012	2013	2014	2015
JK	26	25	14	27	15
K	16	21	22	13	26
1	27	19	22	22	15
2	24	33	18	21	17
3	16	24	29	14	15
4	22	18	23	30	18
5	28	25	19	22	31
6	20	32	23	14	24
7	12	19	31	22	13
8	31	13	18	33	23
Total	222	229	219	218	197

Current Enrolment – September 14, 2016

Year	JK	K	1	2	3	4	5	6	7	8	Total
2016	19	15	28	15	16	19	21	29	23	15	200

10 Year Enrolment Projections

Grade	2017	2018	2019	2020	2021	2022	2023	2024	2025	2026
JK	21	19	20	20	20	20	20	20	20	20
K	23	20	18	20	20	20	20	20	20	20
1	15	23	20	19	20	20	20	20	20	20
2	27	15	23	20	19	20	20	20	20	20
3	11	23	11	19	17	16	17	17	17	17
4	13	11	23	12	19	17	16	17	17	17
5	15	13	11	23	12	19	17	16	17	17
6	18	15	13	11	23	11	19	17	16	17
7	31	18	15	13	11	23	11	19	17	16
8	23	31	18	15	13	11	22	11	19	17
Total	197	188	172	172	174	177	182	177	183	181



FCI 5 YEAR & EVENTS COSTS		FCI 10 YEAR & EVENTS COSTS	
55.88%	\$4,324,101	81.95%	\$6,341,278

Lambton Kent District School Board

School & Site Information Summary

School: Confederation Central School

Address: 2500 Confederation Line, Sarnia, ON N7T 7H3

*Family of Schools: Great Lakes Secondary School;
Northern Collegiate Institute & Vocational School*



OTG (On the Ground) Ministry Rated Capacity:	305
Gross Floor Area (GFA):	2,331 m ²
Site Acreage:	3.88 Hectares/9.587 Acres
Original Building Date/Additions:	1962/1965,1969
Grades:	JK-Grade 8
Programs:	Regular
Out of Area Students:	7

Confederation Central School

5 Year Enrolment History

Grade	2011	2012	2013	2014	2015
JK	22	18	22	14	17
K	17	23	18	23	17
1	23	16	20	19	25
2	14	23	19	22	22
3	24	18	22	18	24
4	20	23	18	27	18
5	29	17	23	20	29
6	23	30	15	28	17
7	29	24	30	19	27
8	27	30	25	32	21
Total	228	222	212	222	217

Current Enrolment – September 14, 2016

Year	JK	K	1	2	3	4	5	6	7	8	Total
2016	21	16	18	26	25	27	19	29	14	28	223

10 Year Enrolment Projections

Grade	2017	2018	2019	2020	2021	2022	2023	2024	2025	2026
JK	19	17	17	18	17	18	17	17	16	17
K	23	21	19	19	20	19	20	19	19	18
1	19	23	21	19	18	19	18	19	18	19
2	17	19	23	21	18	18	19	18	19	18
3	25	17	18	22	21	18	18	19	18	19
4	22	25	17	19	23	21	19	19	20	19
5	25	22	25	18	19	23	22	19	19	20
6	19	26	24	27	19	21	24	23	20	20
7	32	20	27	25	28	20	22	25	24	21
8	19	33	21	29	26	29	21	23	27	25
Total	220	223	212	217	209	206	200	201	200	196



FCI 5 YEAR & EVENTS COSTS		FCI 10 YEAR & EVENTS COSTS	
40.72%	\$2,728,478	42.88%	\$2,873,501

Lambton Kent District School Board

School & Site Information Summary

School: Dawn-Euphemia School

Address: 4587 Bentpath Line, Dresden, ON N0P 1M0

*Family of Schools: Lambton Central Collegiate & Vocational Institute;
Lambton Kent Composite School*



OTG (On the Ground) Ministry Rated Capacity:	256
Gross Floor Area (GFA):	1,958 m ²
Site Acreage:	4.46 Hectares/11.020 Acres
Original Building Date/Additions:	1964/None
Grades:	JK-Grade 8
Programs:	Regular
Out of Area Students:	4

Dawn-Euphemia School

5 Year Enrolment History

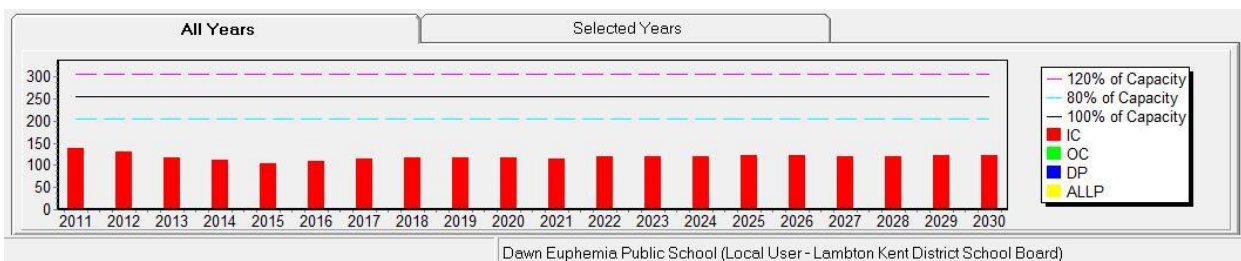
Grade	2011	2012	2013	2014	2015
JK	19	9	9	16	8
K	11	17	10	10	14
1	8	11	18	9	11
2	14	11	10	15	8
3	14	13	10	9	15
4	5	17	11	11	11
5	16	7	13	10	11
6	17	16	7	10	12
7	15	13	16	7	8
8	20	17	14	15	7
Total	139	131	118	112	105

Current Enrolment – September 14, 2016

Year	JK	K	1	2	3	4	5	6	7	8	Total
2016	15	7	16	11	9	17	16	13	12	11	127

10 Year Enrolment Projections

Grade	2017	2018	2019	2020	2021	2022	2023	2024	2025	2026
JK	13	12	11	12	12	12	12	12	12	12
K	11	13	12	11	12	12	12	12	12	12
1	8	12	13	12	11	12	12	12	12	12
2	14	9	12	14	12	12	12	12	12	12
3	12	15	9	12	14	12	12	12	12	12
4	8	12	15	9	12	14	13	12	13	13
5	16	8	12	15	9	12	14	13	12	13
6	11	16	9	12	15	9	12	14	13	12
7	10	11	15	8	11	14	8	12	14	12
8	11	11	11	15	8	12	15	8	12	14
Total	114	119	119	120	116	121	122	119	124	124



FCI 5 YEAR & EVENTS COSTS		FCI 10 YEAR & EVENTS COSTS	
33.28%	\$2,021,653	39.10%	\$2,375,162

Lambton Kent District School Board

School & Site Information Summary

School: Dresden Area Central School

Address: 941 North Street, Dresden, ON NOP 1M0

Family of Schools: Lambton Kent Composite School



OTG (On the Ground) Ministry Rated Capacity:	446
Gross Floor Area (GFA):	4,377 m ²
Site Acreage:	4.01 Hectares/9.908 Acres
Original Building Date/Additions:	1952/1956,1967,2012
Grades:	JK-Grade 8
Programs:	Regular
Out of Area Students:	15

Dresden Area Central School

5 Year Enrolment History

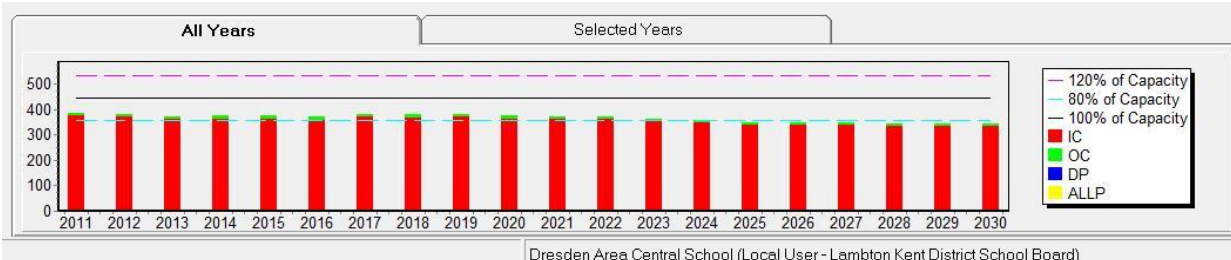
Grade	2011	2012	2013	2014	2015
JK	37	31	37	35	41
K	41	40	36	40	36
1	37	40	36	35	42
2	40	36	41	39	36
3	27	41	34	40	38
4	38	25	38	36	38
5	37	40	22	43	33
6	48	38	43	25	41
7	44	50	37	43	26
8	35	41	49	41	43
Total	384	382	373	377	374

Current Enrolment – September 14, 2016

Year	JK	K	1	2	3	4	5	6	7	8	Total
2016	33	41	35	36	38	36	41	32	42	26	360

10 Year Enrolment Projections

Grade	2017	2018	2019	2020	2021	2022	2023	2024	2025	2026
JK	33	35	33	34	33	34	33	33	32	33
K	39	35	37	34	35	34	35	34	35	34
1	43	38	35	37	34	35	34	35	34	35
2	36	43	38	34	37	34	35	34	35	34
3	41	36	41	37	34	35	33	34	33	34
4	35	41	36	41	37	34	35	33	34	33
5	39	36	43	37	43	38	35	37	35	36
6	40	40	36	43	38	44	39	35	37	35
7	34	40	40	37	43	38	44	39	36	38
8	42	34	41	40	38	43	38	44	40	36
Total	382	378	380	374	372	369	361	358	351	348



FCI 5 YEAR & EVENTS COSTS	FCI 10 YEAR & EVENTS COSTS
65.30%	\$7,295,341
	73.52%
	\$8,213,189

Lambton Kent District School Board

School & Site Information Summary

School: East Lambton Elementary School

Address: 139 Centennial Avenue, Watford, ON N0M 2S0

Family of Schools: North Lambton Secondary School



OTG (On the Ground) Ministry Rated Capacity:	351
Gross Floor Area (GFA):	4,163 m ²
Site Acreage:	1.2 Hectares/2.965 Acres
Original Building Date/Additions:	1928/1955,1961,1973
Grades:	JK-Grade 8
Programs:	Regular
Out of Area Students:	0

East Lambton Elementary School

5 Year Enrolment History

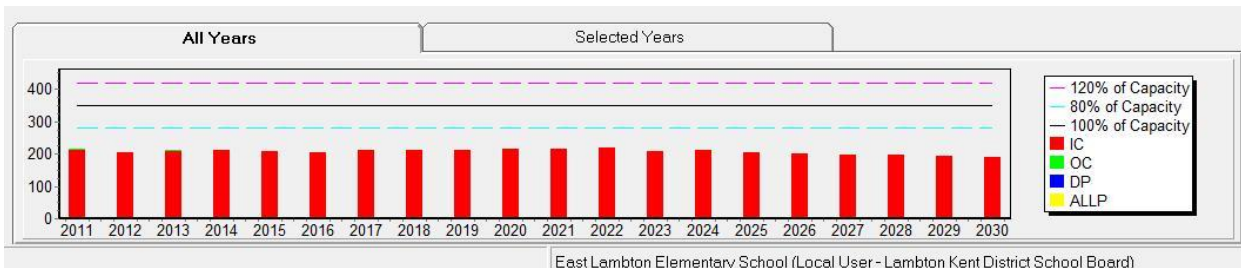
Grade	2011	2012	2013	2014	2015
JK	18	16	29	22	26
K	14	25	16	26	17
1	24	14	26	18	28
2	18	22	14	24	17
3	19	16	25	17	23
4	27	19	14	23	16
5	32	24	18	16	22
6	22	31	21	16	18
7	18	20	30	21	15
8	25	19	19	28	26
Total	217	206	212	211	208

Current Enrolment – September 14, 2016

Year	JK	K	1	2	3	4	5	6	7	8	Total
2016	23	23	21	30	21	23	17	22	17	15	212

10 Year Enrolment Projections

Grade	2017	2018	2019	2020	2021	2022	2023	2024	2025	2026
JK	22	18	20	20	19	19	18	18	18	18
K	21	22	18	20	20	20	19	19	19	18
1	27	21	22	18	21	21	20	19	19	19
2	17	27	21	23	18	21	21	20	20	19
3	28	17	27	22	23	18	21	21	20	20
4	17	28	18	27	22	23	19	21	21	21
5	23	17	28	18	28	22	23	19	21	21
6	16	23	17	28	18	28	22	23	19	22
7	22	16	23	17	28	18	28	22	23	19
8	18	22	16	23	17	28	18	28	22	23
Total	211	211	210	216	214	218	209	210	202	200



FCI 5 YEAR & EVENTS COSTS		FCI 10 YEAR & EVENTS COSTS	
60.15%	\$4,681,015	72.70%	\$5,657,737

Lambton Kent District School Board

School & Site Information Summary

School: École Hillcrest Public School

Address: 433 First Avenue, Petrolia, ON N0N 1R0

Family of Schools: Lambton Central Collegiate & Vocational Institute



OTG (On the Ground) Ministry Rated Capacity:	259
Gross Floor Area (GFA):	2,240 m ²
Site Acreage:	3.56 Hectares/8.796 Acres
Original Building Date/Additions:	1972/2014
Grades:	JK-Grade 8
Programs:	Single Track French Immersion
Out of Area Students:	0

École Hillcrest Public School

5 Year Enrolment History

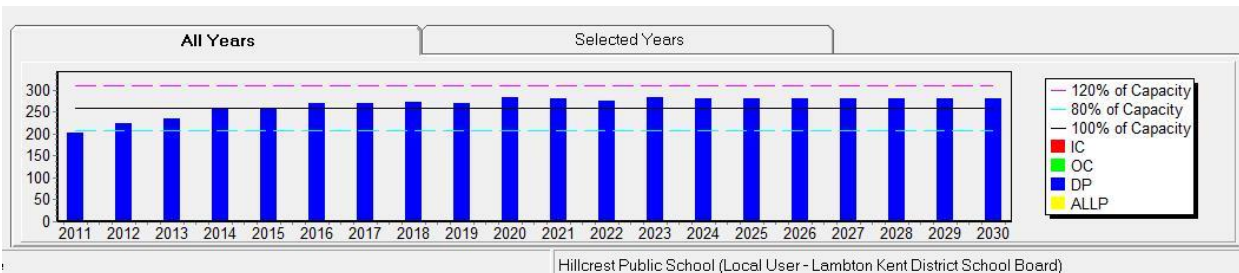
Grade	2011	2012	2013	2014	2015
JK	35	34	15	34	27
K	8	35	36	18	32
1	40	10	37	39	20
2	26	36	9	36	38
3	29	26	35	11	34
4	17	30	25	34	11
5	16	17	29	25	32
6	15	16	16	28	24
7	8	15	17	15	25
8	7	5	14	17	16
Total	201	224	233	257	259

Current Enrolment – September 14, 2016

Year	JK	K	1	2	3	4	5	6	7	8	Total
2016	25	28	30	17	34	33	11	32	24	24	258

10 Year Enrolment Projections

Grade	2017	2018	2019	2020	2021	2022	2023	2024	2025	2026
JK	28	28	28	28	28	28	28	28	28	28
K	30	29	29	29	29	29	29	29	29	29
1	30	32	31	31	31	31	31	31	31	31
2	34	29	31	30	30	30	30	30	30	30
3	19	33	29	31	30	30	30	30	30	30
4	36	19	32	28	30	29	29	29	29	29
5	32	35	18	31	27	29	28	28	28	28
6	10	31	34	17	30	26	28	27	27	27
7	28	9	28	31	16	27	23	25	24	24
8	22	28	9	28	31	16	27	23	25	24
Totals	269	273	269	284	282	275	283	280	281	280



FCI 5 YEAR & EVENTS COSTS		FCI 10 YEAR & EVENTS COSTS	
31.95%	\$1,942,471	36.24%	\$2,203,615

Lambton Kent District School Board

School & Site Information Summary

School: Errol Road Public School

Address: 989 Errol Road East, Sarnia, ON N7S 2E6

*Family of Schools: Northern Collegiate Institute & Vocational School;
Great Lakes Secondary School (bused)*



OTG (On the Ground) Ministry Rated Capacity:	458
Gross Floor Area (GFA):	3,715 m ²
Site Acreage:	4.2 Hectares/10.378 Acres
Original Building Date/Additions:	1956/1957,1960,1962,1963,1965,1971, 1972,1994,2014
Grades:	JK-Grade 8
Programs:	Regular; French Immersion; Alternative Learning & Lifeskills
Out of Area Students:	20

Errol Road Public School

5 Year Enrolment History

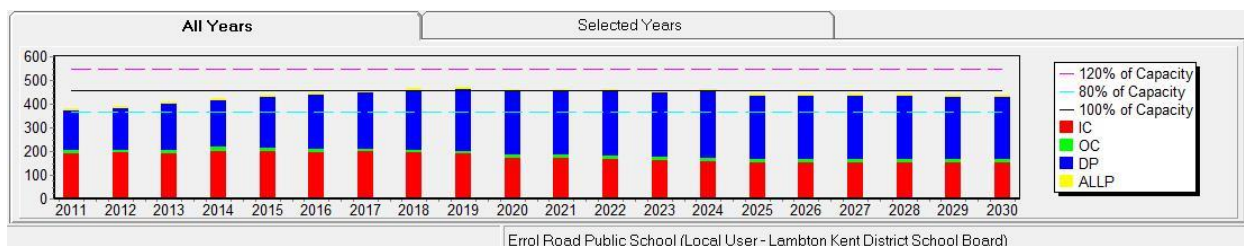
Grade	2011	2012	2013	2014	2015
JK	39	32	45	33	56
K	46	41	36	49	38
1	31	49	44	42	48
2	32	33	49	44	42
3	29	35	35	54	40
4	40	28	35	37	52
5	40	41	31	38	41
6	42	43	42	33	37
7	36	42	43	39	35
8	34	37	39	47	41
ALLP	10	9	9	10	10
Total	379	390	408	426	440

Current Enrolment – September 14, 2016

Year	JK	K	1	2	3	4	5	6	7	8	ALLP	Total
2016	43	53	42	49	43	42	53	37	35	33	6	436

10 Year Enrolment Projections

Grade	2017	2018	2019	2020	2021	2022	2023	2024	2025	2026
JK	38	39	39	39	39	38	38	38	38	38
K	44	43	44	44	44	44	43	43	43	43
1	62	44	43	44	44	44	44	43	43	43
2	38	62	44	43	44	44	44	44	43	43
3	47	37	61	43	42	42	43	43	43	42
4	41	47	37	61	42	42	42	43	43	43
5	42	43	49	39	62	43	43	44	44	44
6	55	42	43	49	40	63	44	43	44	44
7	42	55	42	43	50	40	63	44	43	44
8	39	43	57	44	45	51	41	65	47	45
ALLP	10	10	10	10	10	10	10	10	10	10
Totals	458	465	469	459	462	461	455	460	441	439



FCI 5 YEAR & EVENTS COSTS	FCI 10 YEAR & EVENTS COSTS
46.87%	\$4,318,954
	58.68%
	\$5,407,033

Lambton Kent District School Board

School & Site Information Summary

School: Errol Village Public School

Address: 3568 Egremont Road, Camlachie, ON N0N 1E0

Family of Schools: Northern Collegiate Institute & Vocational School



OTG (On the Ground) Ministry Rated Capacity:	190
Gross Floor Area (GFA):	1,872 m ²
Site Acreage:	4.92 Hectares/12.157 Acres
Original Building Date/Additions:	1961/1977,2011
Grades:	JK-Grade 8
Programs:	Regular
Out of Area Students:	12

Errol Village Public School

5 Year Enrolment History

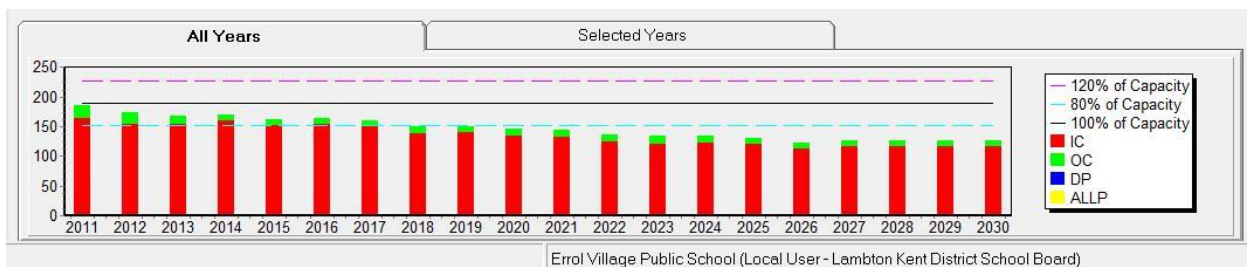
Grade	2011	2012	2013	2014	2015
JK	11	17	13	14	15
K	16	12	19	16	13
1	12	16	12	19	15
2	23	13	15	13	20
3	18	23	12	18	13
4	22	17	24	12	19
5	22	20	16	22	12
6	13	21	20	16	22
7	23	13	22	17	16
8	26	22	15	22	17
Total	186	174	168	169	162

Current Enrolment – September 14, 2016

Year	JK	K	1	2	3	4	5	6	7	8	Total
2016	24	17	13	17	22	13	18	13	23	15	175

10 Year Enrolment Projections

Grade	2017	2018	2019	2020	2021	2022	2023	2024	2025	2026
JK	9	13	12	12	12	12	12	12	12	12
K	20	9	13	12	12	12	12	12	12	12
1	16	20	9	13	13	13	13	13	13	13
2	14	16	20	10	13	13	13	13	13	13
3	16	14	16	20	10	13	13	13	13	13
4	21	16	14	16	21	10	13	13	13	13
5	12	19	15	13	15	19	9	13	12	12
6	18	12	20	15	13	16	20	9	13	12
7	13	18	13	20	15	13	16	20	10	13
8	23	13	19	13	20	15	14	16	21	10
Total	162	150	151	144	144	136	135	134	132	123



FCI 5 YEAR & EVENTS COSTS		FCI 10 YEAR & EVENTS COSTS	
39.25%	\$2,086,833	41.28%	\$2,194,709

Lambton Kent District School Board

School & Site Information Summary

School: Grand Bend Public School

Address: 15 Gill Road, Grand Bend, ON N0M 1T0

Family of Schools: North Lambton Secondary School



OTG (On the Ground) Ministry Rated Capacity:	248
Gross Floor Area (GFA):	2,707 m ²
Site Acreage:	1.04 Hectares/2.569 Acres
Original Building Date/Additions:	1952/1962,1965,2001,2014
Grades:	JK-Grade 8
Programs:	Regular
Out of Area Students:	1

Grand Bend Public School

5 Year Enrolment History

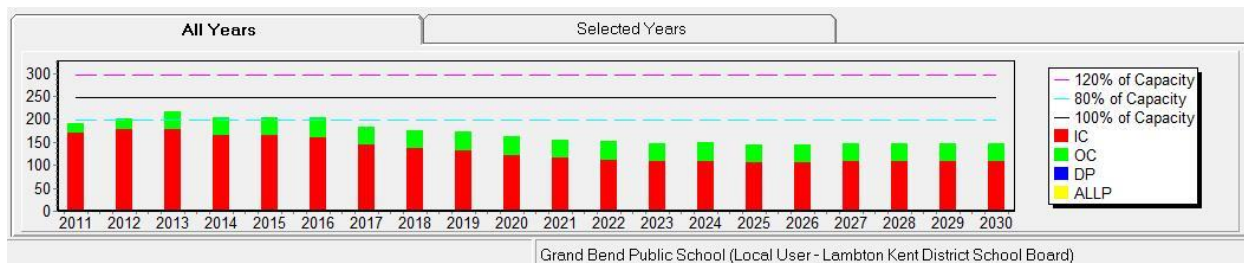
Grade	2011	2012	2013	2014	2015
JK	16	22	20	11	21
K	26	17	23	20	11
1	15	25	19	19	20
2	21	17	29	21	18
3	31	25	16	27	19
4	14	30	26	17	27
5	15	14	32	22	17
6	16	18	15	32	23
7	21	15	20	16	33
8	15	19	17	18	15
Total	190	202	217	203	204

Current Enrolment – September 14, 2016

Year	JK	K	1	2	3	4	5	6	7	8	Total
2016	24	24	14	22	20	19	30	21	23	35	232

10 Year Enrolment Projections

Grade	2017	2018	2019	2020	2021	2022	2023	2024	2025	2026
JK	14	13	14	14	14	14	14	14	14	14
K	15	13	13	14	14	14	14	14	14	14
1	21	14	13	13	14	14	14	14	14	14
2	12	21	15	14	14	14	15	15	15	15
3	21	12	21	15	14	14	14	15	15	15
4	18	20	11	21	15	14	14	14	15	15
5	19	18	21	12	21	15	14	14	14	15
6	27	19	18	21	12	22	15	14	14	15
7	17	28	20	19	21	12	22	16	14	14
8	21	16	25	19	17	20	11	21	15	13
Total	185	174	171	162	156	153	147	151	144	144



FCI 5 YEAR & EVENTS COSTS		FCI 10 YEAR & EVENTS COSTS	
11.17%	\$679,888	17.87%	\$1,087,216

Lambton Kent District School Board

School & Site Information Summary

School: Gregory Drive Public School

Address: 180 Gregory Drive West, Chatham, ON N7L 2L4

Family of Schools: Chatham Kent Secondary School



OTG (On the Ground) Ministry Rated Capacity:	374
Gross Floor Area (GFA):	3,153 m ²
Site Acreage:	3.67 Hectares/9.068 Acres
Original Building Date/Additions:	1964/1988,1989,1991
Grades:	JK-Grade 8
Programs:	Regular
Out of Area Students:	4

Gregory Drive Public School

5 Year Enrolment History

Grade	2011	2012	2013	2014	2015
JK	20	20	33	13	21
K	18	23	25	37	13
1	34	18	26	34	34
2	28	37	22	29	29
3	26	29	35	26	29
4	14	26	28	38	26
5	33	16	24	28	36
6	28	35	20	22	25
7	38	29	32	20	23
8	38	40	31	29	21
Total	277	273	276	276	257

Current Enrolment – September 14, 2016

Year	JK	K	1	2	3	4	5	6	7	8	Total
2016	18	18	18	36	33	29	25	40	26	23	266

10 Year Enrolment Projections

Grade	2017	2018	2019	2020	2021	2022	2023	2024	2025	2026
JK	14	17	15	15	15	15	15	15	15	15
K	16	15	18	15	15	15	15	15	15	15
1	23	17	15	18	16	16	16	16	16	16
2	14	24	18	16	19	17	17	17	17	17
3	38	16	26	20	18	21	19	19	19	19
4	33	39	17	27	21	19	22	19	19	19
5	31	33	40	17	27	21	19	23	20	20
6	27	31	34	41	17	28	21	19	23	20
7	37	27	32	34	42	17	28	22	19	23
8	26	38	29	33	36	44	19	30	23	20
Total	259	257	244	236	226	213	191	195	186	184



FCI 5 YEAR & EVENTS COSTS		FCI 10 YEAR & EVENTS COSTS	
33.62%	\$2,773,458	41.83%	\$3,450,402

Lambton Kent District School Board

School & Site Information Summary

School: Hanna Memorial Public School

Address: 369 Maria Street, Sarnia, ON N7T 4T7

Family of Schools: Great Lakes Secondary School



OTG (On the Ground) Ministry Rated Capacity:	383
Gross Floor Area (GFA):	3,320 m ²
Site Acreage:	3.03 Hectares/7.487 Acres
Original Building Date/Additions:	1945/1950,1967
Grades:	JK-Grade 8
Programs:	Regular; Alternative Learning & Lifeskills
Out of Area Students:	16

Hanna Memorial Public School

5 Year Enrolment History

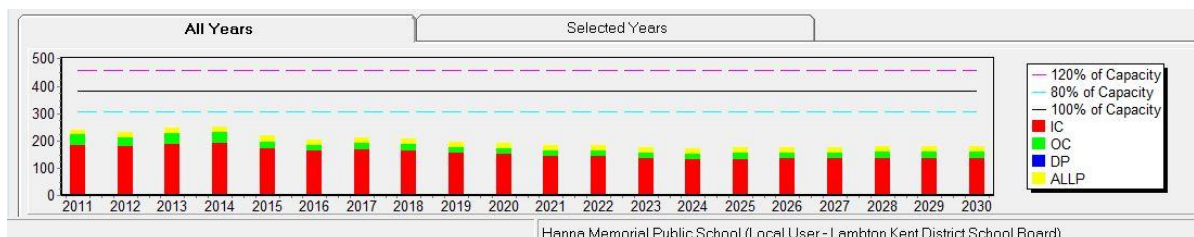
Grade	2011	2012	2013	2014	2015
JK	22	20	28	23	17
K	20	20	21	31	21
1	28	18	19	19	27
2	20	26	18	21	15
3	15	17	27	21	23
4	23	14	19	27	20
5	26	23	16	17	27
6	25	26	26	16	15
7	24	27	24	30	10
8	21	21	28	25	22
ALLP	15	19	19	21	20
Total	239	231	245	251	217

Current Enrolment – September 14, 2016

Year	JK	K	1	2	3	4	5	6	7	8	ALLP	Total
2016	12	19	19	22	17	26	19	26	15	13	13	201

10 Year Enrolment Projections

Grade	2017	2018	2019	2020	2021	2022	2023	2024	2025	2026
JK	18	14	17	17	17	17	17	17	17	17
K	12	18	14	17	17	17	17	17	17	17
1	16	11	17	14	16	16	16	16	16	16
2	20	16	11	17	14	16	16	16	16	16
3	26	19	16	11	17	13	16	16	16	16
4	15	26	19	16	11	17	13	16	16	16
5	22	15	26	19	15	11	17	13	16	16
6	20	22	15	26	19	15	11	17	13	15
7	27	20	22	14	26	19	15	11	16	13
8	14	25	18	22	13	24	17	14	11	15
ALLP	20	20	20	20	20	20	20	20	20	20
Total	210	206	195	193	185	185	175	173	174	177



FCI 5 YEAR & EVENTS COSTS	FCI 10 YEAR & EVENTS COSTS
35.56%	50.58%
\$2,901,481	\$4,126,301

Lambton Kent District School Board

School & Site Information Summary

School: Harwich-Raleigh Public School

Address: 231 Chatham Street South, Blenheim, ON NOP 1A0

Family of Schools: Blenheim District High School

Chatham Kent Secondary School (French Immersion)



OTG (On the Ground) Ministry Rated Capacity:	581
Gross Floor Area (GFA):	5,100 m ²
Site Acreage:	12.65 Hectares/31.258 Acres
Original Building Date/Additions:	1967/None
Grades:	JK-Grade 8
Programs:	Regular; French Immersion
Out of Area Students:	10

Harwich-Raleigh Public School

5 Year Enrolment History

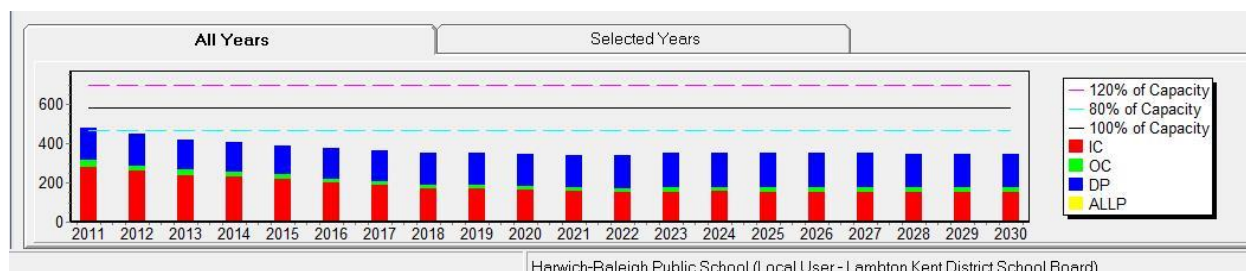
Grade	2011	2012	2013	2014	2015
JK	41	35	28	32	44
K	46	40	37	29	28
1	39	46	37	35	27
2	47	40	46	42	35
3	49	49	36	43	39
4	48	50	48	35	43
5	56	47	42	46	34
6	46	51	50	44	45
7	49	40	49	48	43
8	56	47	44	48	50
Total	477	445	417	402	388

Current Enrolment – September 14, 2016

Year	JK	K	1	2	3	4	5	6	7	8	Total
2016	48	41	31	28	37	40	48	36	48	43	400

10 Year Enrolment Projections

Grade	2017	2018	2019	2020	2021	2022	2023	2024	2025	2026
JK	40	39	39	38	39	38	39	38	39	38
K	37	39	38	38	37	38	37	38	37	38
1	42	36	38	37	37	36	37	36	37	36
2	27	40	35	37	36	37	36	37	36	37
3	26	28	40	34	36	35	36	35	36	35
4	35	25	27	40	33	35	34	35	34	35
5	38	35	25	27	38	32	35	34	35	34
6	41	38	34	25	26	38	32	35	34	35
7	31	39	36	32	23	24	35	30	32	31
8	45	31	39	36	33	24	25	36	30	33
Total	362	350	351	344	338	337	346	354	350	352



FCI 5 YEAR & EVENTS COSTS		FCI 10 YEAR & EVENTS COSTS	
54.63%	\$6,163,429	64.77%	\$7,308,109

Lambton Kent District School Board

School & Site Information Summary

School: High Park Public School

Address: 757 Kember Avenue, Sarnia, ON N7S 2T3

*Family of Schools: Northern Collegiate Institute & Vocational School (French Immersion)
Great Lakes Secondary School*



OTG (On the Ground) Ministry Rated Capacity:	553
Gross Floor Area (GFA):	4,161 m ²
Site Acreage:	4.65 Hectares/11.490 Acres
Original Building Date/Additions:	1952/1958,1963,1970,2014
Grades:	JK-Grade 8
Programs:	Regular; French Immersion (JK-Gr. 6)
Out of Area Students:	4

High Park Public School

5 Year Enrolment History

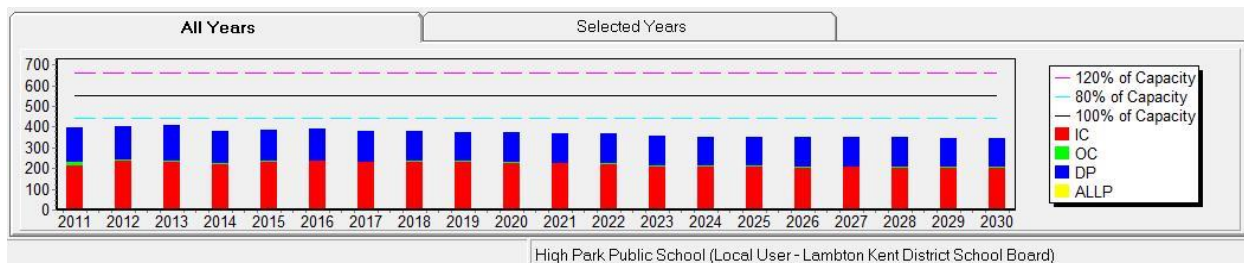
Grade	2011	2012	2013	2014	2015
JK	55	49	58	43	51
K	62	49	48	60	42
1	48	61	43	46	60
2	45	47	54	43	40
3	41	39	45	43	44
4	34	42	40	39	42
5	36	32	40	32	36
6	26	34	30	37	31
7	26	27	32	15	25
8	33	31	33	22	15
Total	406	411	423	380	386

Current Enrolment – September 14, 2016

Year	JK	K	1	2	3	4	5	6	7	8	Total
2016	54	46	40	53	45	40	36	34	22	20	390

10 Year Enrolment Projections

Grade	2017	2018	2019	2020	2021	2022	2023	2024	2025	2026
JK	46	49	47	48	47	47	46	47	46	47
K	52	46	49	47	48	47	47	46	47	46
1	49	49	44	47	45	46	45	45	44	45
2	35	42	43	37	41	38	39	38	39	38
3	49	33	39	40	35	38	36	37	36	36
4	37	46	31	37	38	33	36	34	35	34
5	39	35	45	30	35	36	30	34	32	33
6	37	36	33	42	28	33	35	29	32	30
7	22	22	23	25	29	20	22	23	18	22
8	17	21	22	21	23	29	19	20	22	18
Total	383	379	376	374	369	367	355	353	351	349



FCI 5 YEAR & EVENTS COSTS		FCI 10 YEAR & EVENTS COSTS	
42.78%	\$4,883,860	46.40%	\$5,296,719

Lambton Kent District School Board

School & Site Information Summary

School: H.W. Burgess Public School

Address: 140 Lawrence Avenue, Wallaceburg, ON N8A 2B3

Family of Schools: Wallaceburg District Secondary School



OTG (On the Ground) Ministry Rated Capacity:	271
Gross Floor Area (GFA):	2,245 m ²
Site Acreage:	1.5 Hectares/3.706 Acres
Original Building Date/Additions:	1955/1960,1966,1991,2012
Grades:	JK-Grade 6
Programs:	Regular
Out of Area Students:	3

H.W. Burgess Public School

5 Year Enrolment History

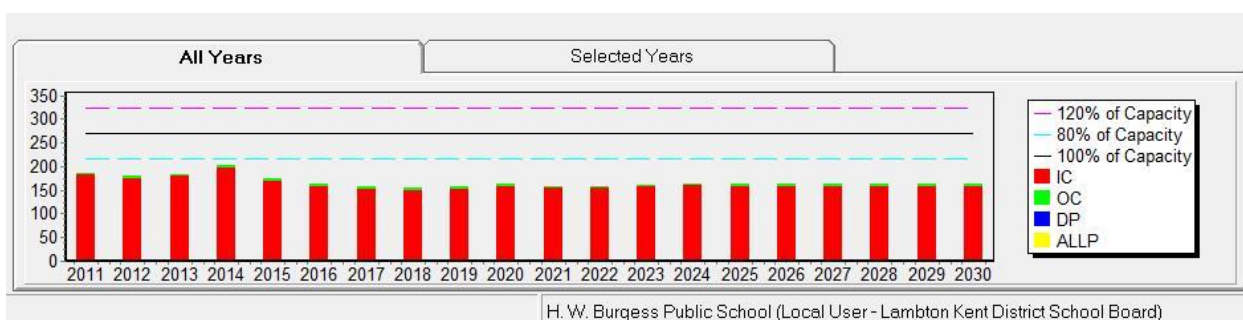
Grade	2011	2012	2013	2014	2015
JK	18	18	21	21	19
K	25	22	21	23	20
1	27	23	23	21	24
2	30	28	25	23	16
3	21	24	28	28	18
4	22	23	25	29	23
5	19	19	23	31	29
6	24	22	18	26	25
Total	186	179	184	202	174

Current Enrolment – September 14, 2016

Year	JK	K	1	2	3	4	5	6	Total
2016	14	26	18	25	16	21	23	30	173

10 Year Enrolment Projections

Grade	2017	2018	2019	2020	2021	2022	2023	2024	2025	2026
JK	21	21	20	20	20	20	20	20	20	20
K	17	21	21	20	20	20	20	20	20	20
1	19	17	21	21	20	20	20	20	20	20
2	20	18	16	21	20	20	20	20	20	20
3	25	21	19	17	22	21	21	21	21	21
4	17	24	20	19	17	22	21	21	21	21
5	17	17	24	20	19	17	21	21	20	20
6	22	17	16	24	20	19	17	21	20	20
Total	158	156	157	162	158	159	160	164	162	162



H. W. Burgess Public School (Local User - Lambton Kent District School Board)

FCI 5 YEAR & EVENTS COSTS		FCI 10 YEAR & EVENTS COSTS	
44.42%	\$2,795,449	50.80%	\$3,196,753

Lambton Kent District School Board

School & Site Information Summary

School: Indian Creek Road Public School

Address: 511 Indian Creek Road West, Chatham, ON N7M 0P5

Family of Schools: John McGregor Secondary School



OTG (On the Ground) Ministry Rated Capacity:	643
Gross Floor Area (GFA):	5,832 m ²
Site Acreage:	6.07 Hectares/14.998 Acres
Original Building Date/Additions:	1966/1970,1990,2004
Grades:	JK-Grade 8
Programs:	Regular; Alternative Learning & Lifeskills
Out of Area Students:	35

Indian Creek Road Public School

5 Year Enrolment History

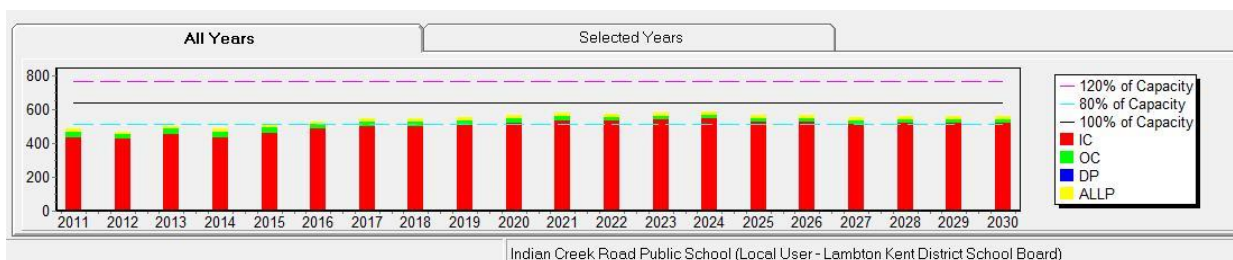
Grade	2011	2012	2013	2014	2015
JK	33	51	41	39	59
K	39	30	60	43	43
1	42	37	34	55	47
2	47	46	43	32	57
3	50	46	50	45	41
4	34	50	50	48	45
5	49	35	55	54	52
6	58	52	34	58	54
7	49	60	60	37	55
8	64	45	59	57	37
ALLP	20	18	15	20	18
Total	485	470	501	488	508

Current Enrolment – September 14, 2016

Year	JK	K	1	2	3	4	5	6	7	8	ALLP	Total
2016	45	58	38	48	59	43	44	51	59	57	18	520

10 Year Enrolment Projections

Grade	2017	2018	2019	2020	2021	2022	2023	2024	2025	2026
JK	57	40	45	45	45	45	45	45	45	45
K	49	62	44	49	49	49	49	49	49	49
1	67	50	64	45	50	50	50	50	50	50
2	45	68	51	65	45	52	52	52	52	52
3	51	48	72	54	69	48	54	54	54	54
4	62	52	50	74	56	71	50	56	56	56
5	44	65	54	52	77	58	74	52	58	58
6	48	46	66	55	53	79	59	75	53	59
7	51	47	44	64	53	51	77	58	73	52
8	54	52	48	45	65	54	52	78	59	74
ALLP	17	17	17	17	17	17	17	17	17	17
Total	545	547	555	565	579	574	579	586	566	566



FCI 5 YEAR & EVENTS COSTS	FCI 10 YEAR & EVENTS COSTS
56.64%	62.29%
\$7,126,778	\$7,836,571

Lambton Kent District School Board

School & Site Information Summary

School: John N. Given Public School

Address: 92 Churchill Street, Chatham, ON N7L 3T5

Family of Schools: Chatham Kent Secondary School



OTG (On the Ground) Ministry Rated Capacity:	351
Gross Floor Area (GFA):	2,602 m ²
Site Acreage:	2.49 Hectares/6.152 Acres
Original Building Date/Additions:	1955/1956,1961,1966,2014
Grades:	JK-Grade 8
Programs:	Regular; French Immersion (Gr. 7-8)
Out of Area Students:	1

John N. Given Public School

5 Year Enrolment History

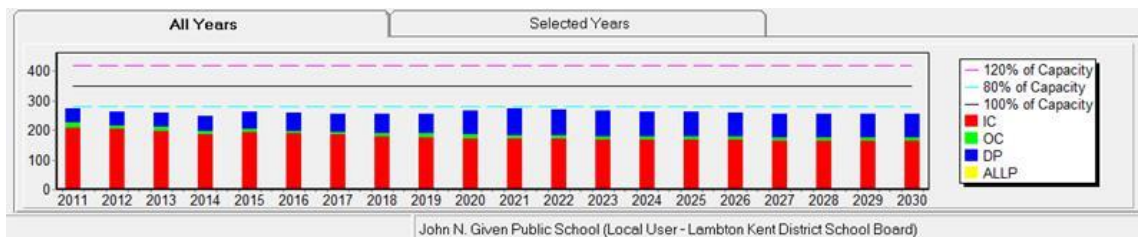
Grade	2011	2012	2013	2014	2015
JK	24	24	17	14	15
K	25	23	21	20	15
1	20	25	20	21	22
2	22	17	25	19	19
3	24	25	16	25	21
4	28	25	25	18	24
5	16	25	28	20	19
6	14	17	27	22	23
7	50	34	43	47	55
8	49	48	36	43	48
Total	272	263	258	249	261

Current Enrolment – September 14, 2016

Year	JK	K	1	2	3	4	5	6	7	8	Total
2016	16	19	11	22	21	20	20	17	51	52	249

10 Year Enrolment Projections

Grade	2017	2018	2019	2020	2021	2022	2023	2024	2025	2026
JK	19	14	15	15	15	15	15	15	15	15
K	18	22	17	18	18	18	18	18	18	18
1	17	18	22	17	18	18	18	18	18	18
2	16	17	18	22	17	18	18	18	18	18
3	23	17	18	19	22	17	19	19	19	19
4	21	24	17	19	20	23	18	19	19	19
5	22	20	23	17	18	20	23	18	19	19
6	23	22	20	23	17	18	19	22	18	19
7	45	54	50	66	62	60	58	58	59	55
8	50	47	55	51	68	63	60	57	60	60
Total	254	255	255	267	275	270	266	262	263	260



FCI 5 YEAR & EVENTS COSTS		FCI 10 YEAR & EVENTS COSTS	
51.61%	\$3,948,210	58.38%	\$4,466,152

Lambton Kent District School Board

School & Site Information Summary

School: King George VI Public School - Chatham

Address: 227 Delaware Avenue, Chatham, ON N7L 2W5

Family of Schools: Chatham Kent Secondary School



OTG (On the Ground) Ministry Rated Capacity:	340
Gross Floor Area (GFA):	2,640 m ²
Site Acreage:	2.37 Hectares/5.856 Acres
Original Building Date/Additions:	1948/1959,1966,1991
Grades:	JK-Grade 8
Programs:	Regular
Out of Area Students:	18

King George VI Public School – Chatham

5 Year Enrolment

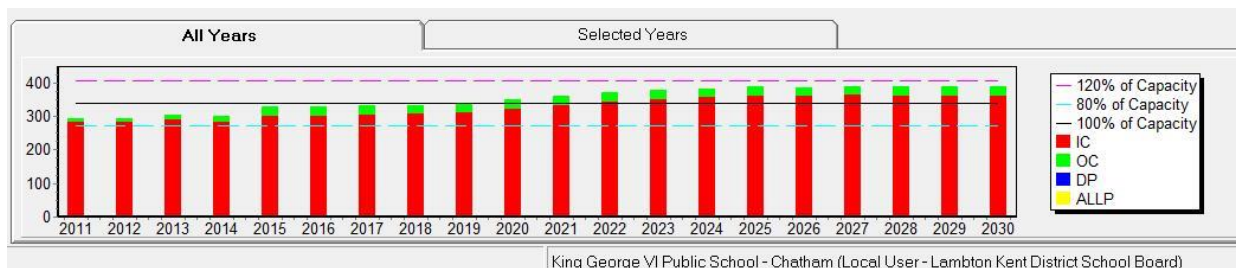
Grade	2011	2012	2013	2014	2015
JK	22	23	28	27	34
K	23	27	28	30	33
1	34	25	26	26	32
2	40	36	28	25	31
3	25	42	39	26	27
4	40	22	42	37	26
5	21	38	22	42	35
6	28	20	36	25	41
7	31	32	23	39	29
8	31	28	33	25	40
Total	295	293	305	302	328

Current Enrolment – September 14, 2016

Year	JK	K	1	2	3	4	5	6	7	8	Total
2016	29	36	34	36	30	26	27	40	40	30	328

10 Year Enrolment Projections

Grade	2017	2018	2019	2020	2021	2022	2023	2024	2025	2026
JK	35	41	38	38	38	38	38	38	38	38
K	41	37	44	41	41	41	41	41	41	41
1	35	40	36	42	40	40	40	40	40	40
2	31	35	39	36	42	39	39	39	39	39
3	32	31	34	38	35	41	38	38	38	38
4	31	31	31	34	38	35	41	38	38	38
5	27	31	32	31	34	39	35	41	39	39
6	26	27	31	32	31	34	39	35	41	39
7	35	26	27	31	32	31	34	39	35	41
8	40	34	26	27	30	32	31	34	38	35
Total	333	333	338	350	361	370	376	383	387	388



FCI 5 YEAR & EVENTS COSTS		FCI 10 YEAR & EVENTS COSTS	
43.34%	\$3,212,982	52.74%	\$3,909,730

Lambton Kent District School Board

School & Site Information Summary

School: King George VI Public School – Sarnia

Address: 585 O’Dell Avenue, Sarnia, ON N7V 4H7

*Family of Schools: Northern Collegiate Institute & Vocational School;
Great Lakes Secondary School (bused)*



OTG (On the Ground) Ministry Rated Capacity:	374
Gross Floor Area (GFA):	2,864 m ²
Site Acreage:	2.2 Hectares/5.436 Acres
Original Building Date/Additions:	1952/1955,1957,1972
Grades:	JK-Grade 8
Programs:	Regular
Out of Area Students:	10

King George VI Public School - Sarnia

5 Year Enrolment History

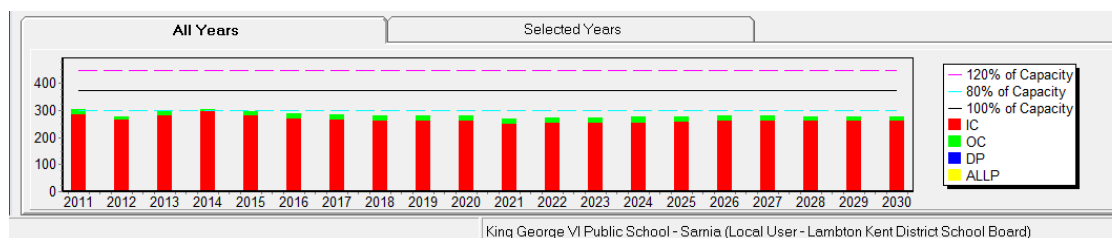
Grade	2011	2012	2013	2014	2015
JK	33	21	24	25	27
K	22	29	21	26	22
1	24	18	35	22	28
2	30	25	21	38	22
3	33	31	26	23	38
4	29	29	33	27	27
5	38	33	30	38	27
6	31	35	33	29	37
7	29	32	42	36	33
8	35	24	32	41	36
Total	304	277	297	305	297

Current Enrolment – September 14, 2016

Year	JK	K	1	2	3	4	5	6	7	8	Total
2016	17	29	25	28	18	37	25	25	37	34	275

10 Year Enrolment Projections

Grade	2017	2018	2019	2020	2021	2022	2023	2024	2025	2026
JK	26	31	27	27	27	27	27	27	27	27
K	22	24	29	25	25	25	25	25	25	25
1	25	23	24	29	26	26	26	26	26	26
2	22	26	23	24	29	26	26	26	26	26
3	28	23	26	23	25	29	26	26	26	26
4	23	30	24	27	24	26	31	27	27	27
5	40	23	30	24	28	25	26	31	28	28
6	27	41	23	31	25	28	25	27	32	29
7	28	29	42	25	32	26	29	26	28	33
8	41	31	31	45	28	35	29	32	29	30
Total	282	281	279	280	269	273	270	273	274	277



FCI 5 YEAR & EVENTS COSTS		FCI 10 YEAR & EVENTS COSTS	
36.45%	\$2,950,291	43.20%	\$3,497,145

Lambton Kent District School Board

School & Site Information Summary

School: Kinnwood Central Public School

Address: 63 MacDonald Street, Forest, ON N0N 1J0

Family of Schools: North Lambton Secondary School



OTG (On the Ground) Ministry Rated Capacity:	331
Gross Floor Area (GFA):	3,896 m ²
Site Acreage:	5.54 Hectares/13.689 Acres
Original Building Date/Additions:	1962/1969,1983,1994,1998,2006
Grades:	JK-Grade 8
Programs:	Regular
Out of Area Students:	6

Kinnwood Central Public School

5 Year Enrolment History

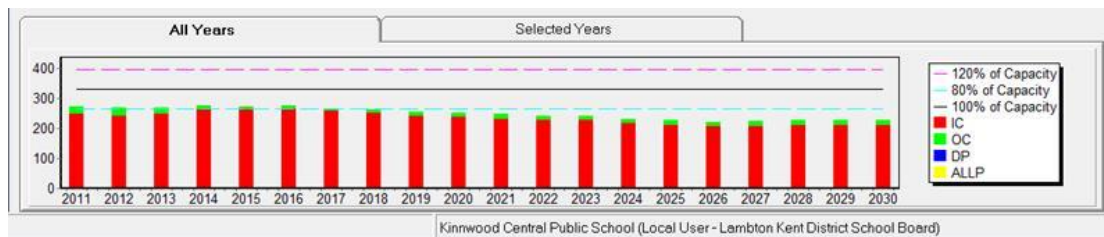
Grade	2011	2012	2013	2014	2015
JK	28	26	27	32	27
K	25	29	26	28	35
1	25	24	30	28	25
2	24	25	26	27	28
3	30	24	28	25	28
4	26	29	25	29	24
5	33	25	26	21	32
6	24	32	25	27	20
7	27	25	32	27	29
8	29	30	25	30	25
Total	271	269	270	274	273

Current Enrolment – September 14, 2016

Year	JK	K	1	2	3	4	5	6	7	8	Total
2016	30	26	36	26	28	30	23	30	21	28	278

10 Year Enrolment Projections

Grade	2017	2018	2019	2020	2021	2022	2023	2024	2025	2026
JK	20	18	21	22	21	22	21	22	21	22
K	30	23	20	24	25	24	25	24	25	24
1	30	29	23	20	23	24	23	24	23	24
2	34	30	29	22	19	23	24	23	24	23
3	25	34	29	28	22	19	23	24	23	24
4	28	24	34	29	28	22	19	23	24	23
5	27	27	24	33	28	27	22	19	22	23
6	22	27	26	23	32	27	27	21	18	22
7	31	22	26	26	23	31	27	26	20	18
8	19	29	22	25	25	22	31	26	26	20
Total	266	263	254	252	246	241	242	232	226	223



FCI 5 YEAR & EVENTS COSTS		FCI 10 YEAR & EVENTS COSTS	
43.06%	\$3,153,716	52.97%	\$3,879,091

Lambton Kent District School Board

School & Site Information Summary

School: Lakeroad Public School

Address: 955 Lakeshore Road, Sarnia, ON N7V 2V3

*Family of Schools: Northern Collegiate Institute & Vocational School;
Great Lakes Secondary School (bused)*



OTG (On the Ground) Ministry Rated Capacity:	394
Gross Floor Area (GFA):	2962 m ²
Site Acreage:	2.02 Hectares/4.991 Acres
Original Building Date/Additions:	1946/1962,1967
Grades:	JK-Grade 8
Programs:	Regular
Out of Area Students:	8

Lakeroad Public School

5 Year Enrolment History

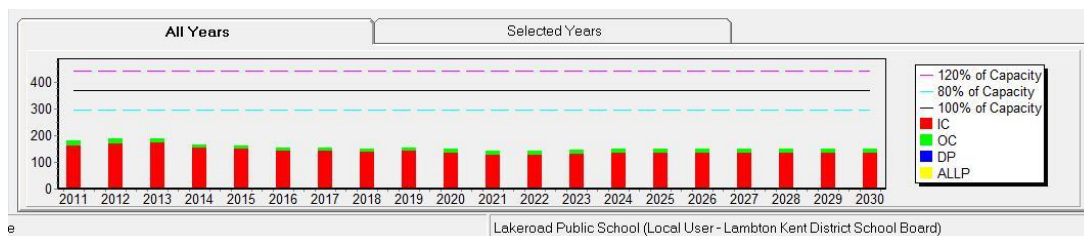
Grade	2011	2012	2013	2014	2015
JK	21	18	12	9	14
K	15	21	18	11	10
1	8	17	22	16	10
2	22	8	19	22	15
3	8	22	12	19	21
4	20	10	26	9	19
5	19	23	12	23	12
6	26	20	22	14	24
7	23	26	21	22	13
8	21	24	25	20	24
Total	183	189	189	165	162

Current Enrolment – September 14, 2016

Year	JK	K	1	2	3	4	5	6	7	8	Total
2016	17	15	10	12	17	18	19	13	20	13	154

10 Year Enrolment Projections

Grade	2017	2018	2019	2020	2021	2022	2023	2024	2025	2026
JK	13	15	15	14	15	14	15	14	15	14
K	13	13	15	15	14	15	14	15	14	15
1	14	13	13	15	14	13	14	13	14	13
2	10	14	13	12	15	14	13	14	13	14
3	10	10	13	13	12	14	14	13	14	13
4	15	9	9	13	13	12	14	14	13	14
5	23	17	11	11	15	15	14	16	16	15
6	22	25	19	14	13	17	17	16	19	18
7	14	22	25	19	14	13	17	17	16	19
8	24	14	22	25	19	14	13	17	17	16
Total	158	152	155	151	144	141	145	149	151	151



FCI 5 YEAR & EVENTS COSTS	FCI 10 YEAR & EVENTS COSTS
53.35%	53.36%
\$4,482,039	\$4,482,599

Lambton Kent District School Board

School & Site Information Summary

School: Lambton Central Centennial Public School

Address: 3823 Oil Heritage Road, Petrolia, ON N0N 1R0

Family of Schools: Lambton Central Collegiate & Vocational Institute



OTG (On the Ground) Ministry Rated Capacity:	337
Gross Floor Area (GFA):	3,078 m ²
Site Acreage:	8.5 Hectares/21.003 Acres
Original Building Date/Additions:	1967/None
Grades:	JK-Grade 8
Programs:	Regular
Out of Area Students:	17

Lambton Central Centennial Public School

5 Year Enrolment History

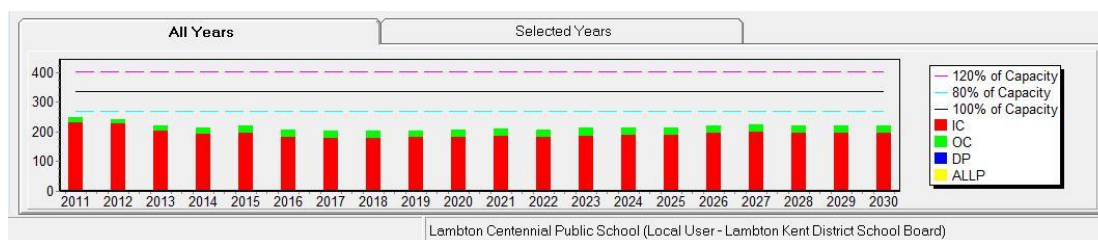
Grade	2011	2012	2013	2014	2015
JK	19	18	17	18	17
K	21	21	20	16	21
1	24	20	18	21	17
2	17	23	20	19	25
3	28	17	22	18	19
4	29	28	18	21	20
5	29	30	24	19	22
6	30	29	28	25	24
7	26	29	28	27	26
8	24	27	26	30	30
Total	247	242	221	214	221

Current Enrolment – September 14, 2016

Year	JK	K	1	2	3	4	5	6	7	8	Total
2016	14	17	21	17	22	20	20	21	21	26	199

10 Year Enrolment Projections

Grade	2017	2018	2019	2020	2021	2022	2023	2024	2025	2026
JK	18	22	20	19	20	19	20	19	20	19
K	14	19	24	21	20	21	20	21	20	21
1	19	13	19	24	21	20	21	20	21	20
2	23	21	15	21	26	23	22	23	22	23
3	19	23	21	15	21	26	23	22	23	22
4	25	19	22	21	15	20	26	23	22	23
5	19	25	19	23	20	16	21	26	23	22
6	20	19	25	19	23	20	16	21	26	23
7	22	20	19	24	19	23	20	16	21	25
8	24	21	20	19	24	19	23	20	16	21
Total	203	202	204	206	209	207	212	211	214	219



FCI 5 YEAR & EVENTS COSTS	FCI 10 YEAR & EVENTS COSTS
31.17%	36.78%
\$2,419,267	\$2,854,890

Lambton Kent District School Board

School & Site Information Summary

School: Lansdowne Public School

Address: 95 Lansdowne Avenue, Sarnia, ON N7S 1G7

Family of Schools: Great Lakes Secondary School



OTG (On the Ground) Ministry Rated Capacity:	389
Gross Floor Area (GFA):	3,234 m ²
Site Acreage:	4.05 Hectares/10.007 Acres
Original Building Date/Additions:	1959/1960,1963,1966,1994,2008,2012
Grades:	JK – Grade 8
Programs:	Regular; Native Second Language
Out of Area Students:	25

Lansdowne Public School

5 Year Enrolment History

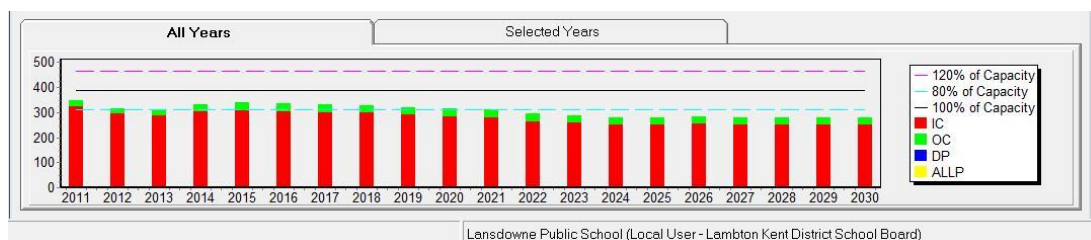
Grade	2011	2012	2013	2014	2015
JK	36	33	31	29	25
K	37	32	36	36	34
1	29	33	34	40	33
2	33	32	30	29	43
3	39	32	26	38	33
4	34	34	30	31	34
5	29	30	33	30	35
6	33	22	35	35	34
7	37	31	23	38	36
8	41	35	30	27	32
Total	348	314	308	333	339

Current Enrolment – September 14, 2016

Year	JK	K	1	2	3	4	5	6	7	8	Total
2016	24	25	33	25	37	27	32	29	31	36	299

10 Year Enrolment Projections

Grade	2017	2018	2019	2020	2021	2022	2023	2024	2025	2026
JK	25	24	24	24	24	24	24	24	24	24
K	26	27	26	26	26	26	26	26	26	26
1	29	28	29	28	28	28	28	28	28	28
2	35	28	27	28	27	27	27	27	27	27
3	33	36	29	28	29	28	28	28	28	28
4	44	33	36	29	28	29	28	28	28	28
5	33	44	33	36	28	27	28	28	28	28
6	37	36	48	36	39	31	30	31	31	31
7	37	36	35	46	35	38	30	29	30	30
8	32	36	35	34	45	34	37	30	29	30
Total	331	328	322	315	309	292	286	279	279	280



FCI 5 YEAR & EVENTS COSTS		FCI 10 YEAR & EVENTS COSTS	
34.07%	\$2,868,787	40.43%	\$3,403,937

Lambton Kent District School Board

School & Site Information Summary

School: London Road Public School

Address: 240 London Road, Sarnia, ON N7T 4V8

Family of Schools: Great Lakes Secondary School



OTG (On the Ground) Ministry Rated Capacity:	282
Gross Floor Area (GFA):	2,600 m ²
Site Acreage:	0.98 Hectares/2.421 Acres
Original Building Date/Additions:	1975/None
Grades:	JK-Grade 8
Programs:	Regular
Out of Area Students:	22

London Road Public School

5 Year Enrolment History

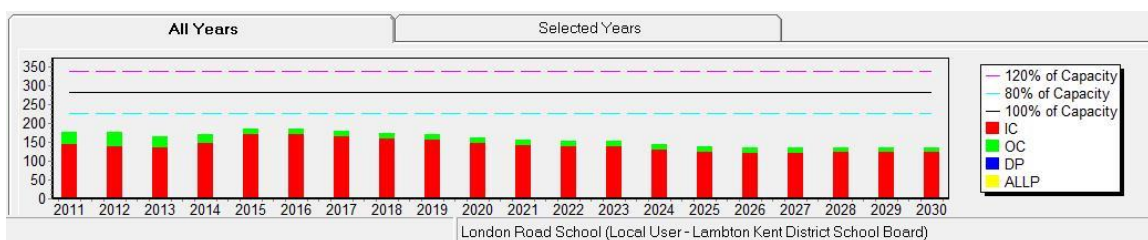
Grade	2011	2012	2013	2014	2015
JK	12	18	16	19	21
K	21	17	14	19	24
1	11	24	14	13	14
2	14	14	24	14	16
3	18	13	13	23	20
4	21	17	16	12	23
5	20	19	18	15	15
6	18	22	18	20	16
7	16	14	19	17	21
8	25	17	13	18	15
Total	176	175	165	170	185

Current Enrolment – September 14, 2016

Year	JK	K	1	2	3	4	5	6	7	8	Total
2016	15	19	22	16	15	14	22	15	17	17	172

10 Year Enrolment Projections

Grade	2017	2018	2019	2020	2021	2022	2023	2024	2025	2026
JK	14	11	14	13	14	13	14	13	14	13
K	17	15	11	14	13	14	13	14	13	14
1	22	16	14	11	14	13	14	13	14	13
2	24	21	16	14	11	14	13	14	13	14
3	13	23	21	15	14	11	14	13	14	13
4	15	13	23	20	15	14	11	14	13	14
5	20	15	13	23	20	15	14	11	14	13
6	23	20	15	13	23	20	15	14	11	14
7	15	23	20	15	13	23	20	15	14	11
8	15	14	22	19	15	13	22	19	15	14
Total	178	171	169	157	152	150	150	140	135	133



FCI 5 YEAR & EVENTS COSTS		FCI 10 YEAR & EVENTS COSTS	
46.82%	\$2,997,499	48.33%	\$3,094,448

Lambton Kent District School Board

School & Site Information Summary

School: McNaughton Avenue Public School

Address: 480 McNaughton Avenue East, Chatham, ON N7L 2G9

Family of Schools: Chatham Kent Secondary School



OTG (On the Ground) Ministry Rated Capacity:	757
Gross Floor Area (GFA):	5,754 m ²
Site Acreage:	8.09 Hectares/19.990 Acres
Original Building Date/Additions:	1967/1992,2007,2014
Grades:	JK-Grade 8
Programs:	Regular; French Immersion (JK-Gr. 6)
Out of Area Students:	8

McNaughton Avenue Public School

5 Year Enrolment History

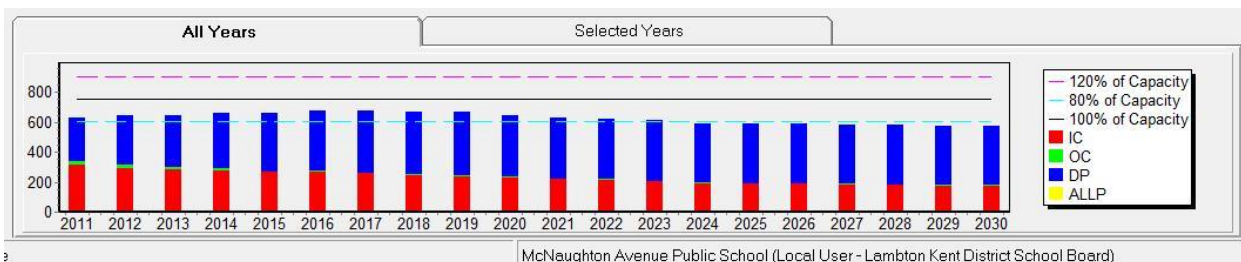
Grade	2011	2012	2013	2014	2015
JK	73	86	84	93	78
K	82	79	86	82	92
1	63	84	75	84	85
2	67	63	78	68	86
3	73	69	63	73	68
4	48	74	68	60	69
5	69	46	72	65	58
6	54	66	46	72	64
7	45	38	36	24	39
8	56	42	39	38	21
Total	630	647	647	659	660

Current Enrolment – September 14, 2016

Year	JK	K	1	2	3	4	5	6	7	8	Total
2016	76	86	91	83	85	67	73	62	32	42	697

10 Year Enrolment Projections

Grade	2017	2018	2019	2020	2021	2022	2023	2024	2025	2026
JK	77	77	76	76	76	75	74	74	74	74
K	77	75	74	74	74	73	73	72	71	71
1	76	76	75	74	73	73	72	72	71	70
2	89	73	73	72	71	70	70	69	69	69
3	79	85	70	70	69	68	67	67	66	66
4	78	75	81	66	66	66	65	64	64	63
5	66	78	76	82	66	66	66	66	65	64
6	69	65	76	75	81	65	65	65	64	63
7	26	35	32	25	30	34	22	22	23	23
8	37	28	36	34	26	32	36	24	23	25
Total	674	667	669	648	632	622	610	595	590	588



FCI 5 YEAR & EVENTS COSTS	FCI 10 YEAR & EVENTS COSTS
41.27%	\$6,428,775
	44.59%
	\$6,945,459

Lambton Kent District School Board

School & Site Information Summary

School: Merlin Area Public School

Address: 21184 Erie Street North, Merlin, ON NOP 1W0

*Family of Schools: Blenheim District High School;
John McGregor Secondary School;
Tilbury District High School*



OTG (On the Ground) Ministry Rated Capacity:	328
Gross Floor Area (GFA):	2,512 m ²
Site Acreage:	6.21 Hectares/15.344 Acres
Original Building Date/Additions:	1965/None
Grades:	JK-Grade 8
Programs:	Regular
Out of Area Students:	6

Merlin Area Public School

5 Year Enrolment History

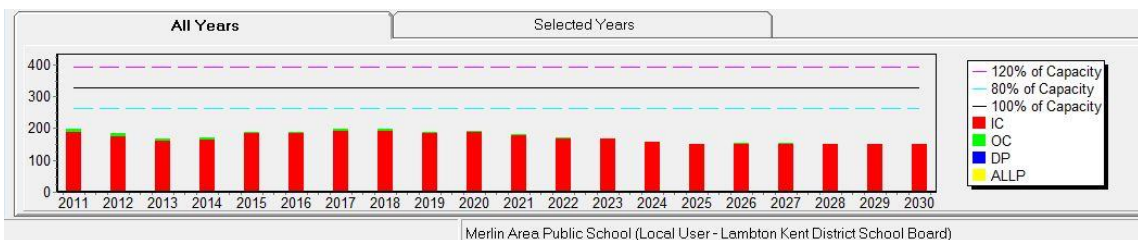
Grade	2011	2012	2013	2014	2015
JK	28	19	12	15	19
K	19	27	19	14	22
1	17	19	21	22	16
2	19	17	19	23	24
3	14	17	17	17	24
4	22	13	14	18	16
5	23	21	13	12	22
6	14	20	18	13	17
7	20	15	18	19	12
8	23	17	15	18	16
Total	199	185	166	171	188

Current Enrolment – September 14, 2016

Year	JK	K	1	2	3	4	5	6	7	8	Total
2016	11	22	22	15	21	25	16	18	17	11	178

10 Year Enrolment Projections

Grade	2017	2018	2019	2020	2021	2022	2023	2024	2025	2026
JK	14	15	13	13	13	13	13	13	13	13
K	11	15	15	13	13	13	13	13	13	13
1	20	12	15	16	14	14	14	14	14	14
2	24	20	12	16	16	15	15	15	15	15
3	17	24	21	13	16	16	15	15	15	15
4	26	18	25	22	13	16	17	16	16	16
5	26	26	18	25	22	13	17	17	16	16
6	17	26	26	18	26	22	13	17	17	16
7	24	18	27	28	19	27	24	14	18	18
8	19	24	18	27	28	20	27	24	14	18
Total	198	198	190	191	180	169	168	158	151	154



FCI 5 YEAR & EVENTS COSTS		FCI 10 YEAR & EVENTS COSTS	
52.13%	\$3,419,421	54.76%	\$3,591,936

Lambton Kent District School Board

School & Site Information Summary

School: Mooretown-Courtright Public School

Address: 104 Moore Line, Mooretown, ON N0N 1M0

Family of Schools: Great Lakes Secondary School



OTG (On the Ground) Ministry Rated Capacity:	256
Gross Floor Area (GFA):	2,091 m ²
Site Acreage:	4.26 Hectares/10.526 Acres
Original Building Date/Additions:	1963/1966,1968
Grades:	JK-Grade 8
Programs:	Regular
Out of Area Students:	2

Mooretown-Courtright Public School

5 Year Enrolment History

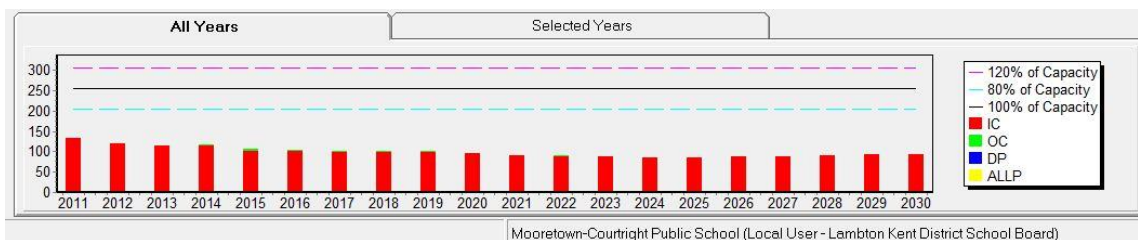
Grade	2011	2012	2013	2014	2015
JK	14	10	11	11	10
K	12	14	11	11	10
1	10	12	14	12	11
2	15	10	13	15	11
3	7	14	12	13	16
4	15	9	12	12	13
5	10	13	10	11	9
6	14	9	12	9	6
7	20	15	8	14	10
8	16	15	12	9	10
Total	133	121	115	117	106

Current Enrolment – September 14, 2016

Year	JK	K	1	2	3	4	5	6	7	8	Total
2016	6	9	8	11	11	17	13	8	7	9	99

10 Year Enrolment Projections

Grade	2017	2018	2019	2020	2021	2022	2023	2024	2025	2026
JK	9	5	8	9	9	9	9	9	9	9
K	8	8	5	8	9	9	9	9	9	9
1	10	8	9	5	9	9	9	9	9	9
2	11	11	8	9	5	9	9	9	9	9
3	12	11	11	8	9	5	9	9	9	9
4	11	12	11	11	8	9	6	9	10	10
5	15	11	12	11	11	8	9	5	9	9
6	12	15	11	11	11	11	8	9	5	9
7	8	12	14	10	11	10	10	8	9	5
8	6	8	12	14	10	11	10	10	8	9
Total	102	101	101	96	92	90	88	86	86	87



FCI 5 YEAR & EVENTS COSTS		FCI 10 YEAR & EVENTS COSTS	
63.37%	\$4,019,306	71.92%	\$4,561,511

Lambton Kent District School Board

School & Site Information Summary

School: Naahii Ridge Public School

Address: 20473 Victoria Road, R.R. #3, Ridgetown, ON N0P 2C0

Family of Schools: Ridgetown District High School



OTG (On the Ground) Ministry Rated Capacity:	375
Gross Floor Area (GFA):	3,944 m ²
Site Acreage:	7.78 Hectares/19.224 Acres
Original Building Date/Additions:	1966/2013
Grades:	JK-Grade 6
Programs:	Regular; Native Second Language
Out of Area Students:	1

Naahii Ridge Public School

5 Year Enrolment History

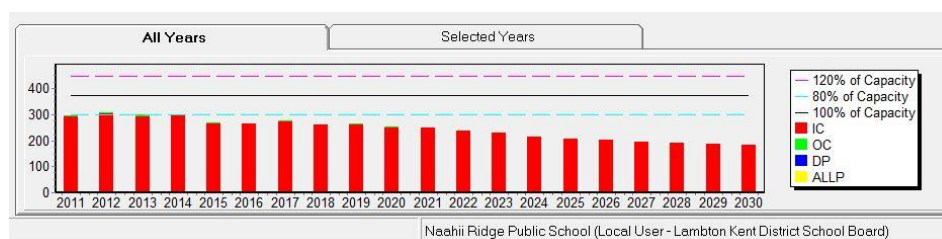
Grade	2011	2012	2013	2014	2015
JK	16	35	25	32	25
K	38	30	37	31	30
1	26	44	40	47	32
2	38	26	46	34	42
3	38	40	27	47	30
4	36	38	44	26	43
5	56	40	40	43	25
6	48	53	40	39	40
Total	296	306	299	299	267

Current Enrolment – September 14, 2016

Year	JK	K	1	2	3	4	5	6	Total
2016	25	28	31	34	43	30	46	29	266

10 Year Enrolment Projections

Grade	2017	2018	2019	2020	2021	2022	2023	2024	2025	2026
JK	27	22	24	23	22	21	20	20	19	19
K	32	27	22	25	23	22	21	21	20	19
1	32	40	33	27	30	29	27	26	25	24
2	36	32	40	34	27	30	29	28	26	25
3	33	37	33	41	34	27	31	29	28	27
4	43	33	37	33	41	35	28	31	30	28
5	29	42	33	37	33	41	34	28	31	30
6	43	29	42	33	37	33	41	34	27	31
Total	275	262	264	253	247	238	231	217	206	203



FCI 5 YEAR & EVENTS COSTS		FCI 10 YEAR & EVENTS COSTS	
33.88%	\$3,063,008	41.76%	\$3,775,485

Lambton Kent District School Board

School & Site Information Summary

School: P.E. McGibbon Public School

Address: 217 Russell Street, Sarnia, ON N7T 3L6

Family of Schools: Great Lakes Secondary School



OTG (On the Ground) Ministry Rated Capacity:	530
Gross Floor Area (GFA):	4,487 m ²
Site Acreage:	1.42 Hectares/3.508 Acres
Original Building Date/Additions:	2010/None
Grades:	JK-Grade 8
Programs:	Regular
Out of Area Students:	35

P.E. McGibbon Public School

5 Year Enrolment History

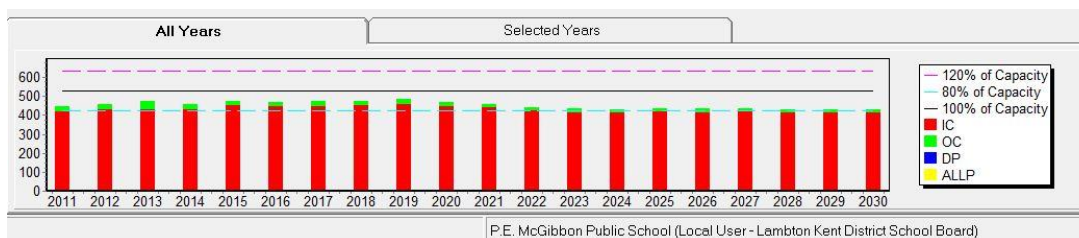
Grade	2011	2012	2013	2014	2015
JK	60	57	55	41	42
K	59	63	61	58	50
1	44	59	65	60	58
2	49	44	55	54	64
3	32	47	44	56	56
4	34	34	45	37	57
5	41	37	27	40	33
6	34	39	37	32	39
7	44	33	50	32	34
8	49	46	35	46	38
Total	446	459	474	456	471

Current Enrolment – September 14, 2016

Year	JK	K	1	2	3	4	5	6	7	8	Total
2016	44	49	53	60	69	60	60	39	42	37	513

10 Year Enrolment Projections

Grade	2017	2018	2019	2020	2021	2022	2023	2024	2025	2026
JK	44	53	47	47	47	47	47	47	47	47
K	50	45	56	49	49	49	49	49	49	49
1	42	48	43	52	46	46	46	46	46	46
2	46	41	46	42	51	45	45	45	45	45
3	55	45	40	46	41	50	44	44	44	44
4	62	54	44	39	45	40	49	43	43	43
5	53	59	51	42	38	43	39	47	42	42
6	53	50	57	50	41	37	42	37	46	40
7	31	51	49	55	48	40	35	40	36	44
8	36	30	50	47	54	46	38	34	39	34
Total	472	476	483	469	460	443	434	432	437	434



FCI 5 YEAR & EVENTS COSTS	FCI 10 YEAR & EVENTS COSTS
5.68%	\$620,034
	29.32%
	\$3,198,828

Lambton Kent District School Board

School & Site Information Summary

School: Queen Elizabeth II Public School - Chatham

Address: 79 Eugenie Street, Chatham, ON N7M 3Y9

Family of Schools: John McGregor Secondary School



OTG (On the Ground) Ministry Rated Capacity:	442
Gross Floor Area (GFA):	3,961 m ²
Site Acreage:	3.54 Hectares/8.747 Acres
Original Building Date/Renovations:	1952/1954,1959,1967,1993,2002
Grades:	JK-Grade 8
Programs:	Regular
Out of Area Students:	22

Queen Elizabeth II Public School - Chatham

5 Year Enrolment History

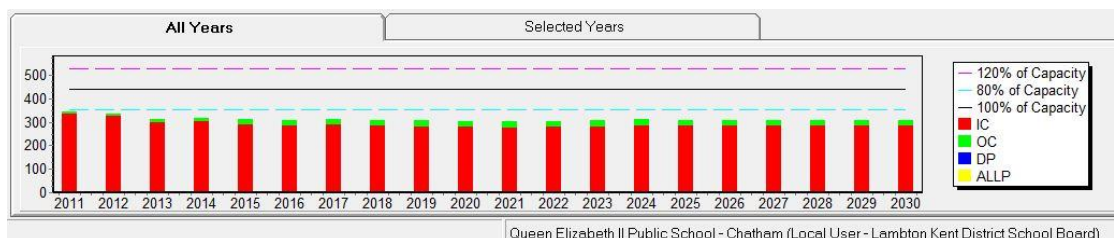
Grade	2011	2012	2013	2014	2015
JK	29	32	36	29	35
K	37	32	30	33	27
1	35	38	32	30	30
2	37	35	33	30	30
3	35	38	32	34	29
4	34	32	40	29	36
5	37	32	27	39	32
6	23	38	28	27	35
7	32	25	36	30	28
8	44	33	20	35	31
Total	343	335	314	316	313

Current Enrolment – September 14, 2016

Year	JK	K	1	2	3	4	5	6	7	8	Total
2016	31	35	29	30	31	27	35	35	34	30	317

10 Year Enrolment Projections

Grade	2017	2018	2019	2020	2021	2022	2023	2024	2025	2026
JK	32	31	31	31	31	31	31	31	31	31
K	30	33	32	32	32	32	32	32	32	32
1	35	30	33	32	33	33	33	33	33	33
2	27	34	30	33	31	32	32	32	32	32
3	28	26	33	28	31	30	30	30	30	30
4	29	29	26	33	29	31	30	31	31	31
5	28	29	28	26	33	28	31	29	30	30
6	36	28	28	28	26	32	28	31	29	30
7	32	37	28	29	29	26	33	29	31	30
8	35	32	36	28	29	29	26	33	28	31
Total	312	309	305	300	304	304	306	311	307	310



FCI 5 YEAR & EVENTS COSTS		FCI 10 YEAR & EVENTS COSTS	
49.74%	\$4,271,007	57.11%	\$4,903,814

Lambton Kent District School Board

School & Site Information Summary

School: Queen Elizabeth II Public School - Petrolia

Address: 4079 Maple Street, Petrolia, ON N0N 1R0

Family of Schools: Lambton Central Collegiate & Vocational Institute



OTG (On the Ground) Ministry Rated Capacity:	397
Gross Floor Area (GFA):	3,554 m ²
Site Acreage:	2.94 Hectares/7.264 Acres
Original Building Date/Additions:	1953/1961,1965,1971,1995,2014
Grades:	JK-Grade 8
Programs:	Regular
Out of Area Students:	3

Queen Elizabeth II Public School - Petrolia

5 Year Enrolment History

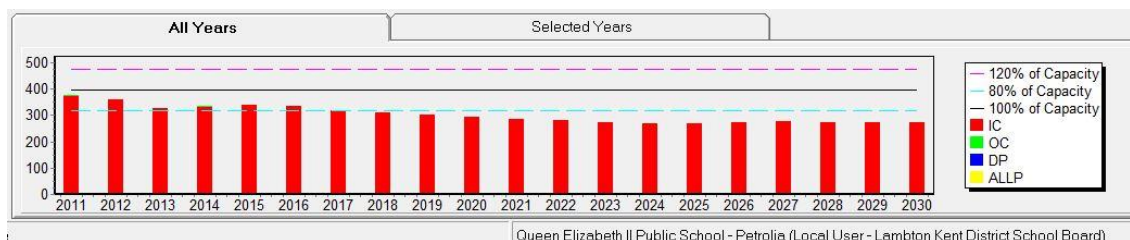
Grade	2011	2012	2013	2014	2015
JK	35	25	26	32	25
K	32	36	28	29	33
1	30	32	34	30	33
2	41	33	30	38	32
3	36	45	32	31	40
4	34	37	39	33	33
5	33	30	36	40	33
6	37	38	29	36	44
7	47	37	36	29	36
8	49	44	34	38	31
Total	374	357	324	336	340

Current Enrolment – September 14, 2016

Year	JK	K	1	2	3	4	5	6	7	8	Total
2016	30	24	33	34	29	42	34	35	45	40	346

10 Year Enrolment Projections

Grade	2017	2018	2019	2020	2021	2022	2023	2024	2025	2026
JK	24	29	26	26	26	26	26	26	26	26
K	25	25	31	28	28	28	28	28	28	28
1	26	25	25	31	28	28	28	28	28	28
2	33	26	24	25	31	27	27	27	27	27
3	32	33	26	24	25	30	27	27	27	27
4	32	32	32	26	24	24	30	27	27	27
5	38	31	32	32	25	24	24	30	26	26
6	34	41	33	33	33	27	25	26	31	28
7	33	32	39	31	32	32	25	24	24	30
8	42	33	32	39	31	32	32	25	24	24
Total	319	307	300	295	283	278	272	268	268	271



FCI 5 YEAR & EVENTS COSTS		FCI 10 YEAR & EVENTS COSTS	
56.14%	\$4,721,634	63.87%	\$5,371,736

Lambton Kent District School Board

School & Site Information Summary

School: Queen Elizabeth II Public School - Sarnia

Address: 60 Aberdeen Street, Sarnia, ON N7S 2N8

Family of Schools: Great Lakes Secondary School



OTG (On the Ground) Ministry Rated Capacity:	475
Gross Floor Area (GFA):	3,128 m ²
Site Acreage:	3.89 Hectares/9.612 Acres
Original Building Date:	1953/1956,1957,1958,1962,1970
Grades:	JK-Grade 8
Programs:	Regular; Native Second Language
Out of Area Students:	6

Queen Elizabeth II Public School - Sarnia

5 Year Enrolment History

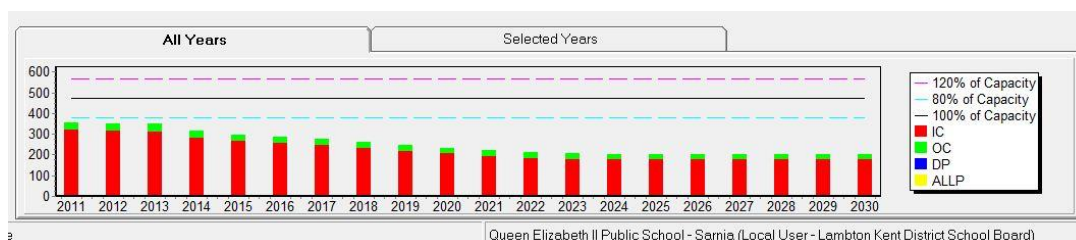
Grade	2011	2012	2013	2014	2015
JK	28	30	33	25	20
K	35	37	35	31	24
1	49	35	37	31	27
2	46	43	36	36	31
3	30	40	43	33	35
4	36	32	38	38	33
5	38	31	28	36	37
6	28	36	35	28	32
7	37	29	34	30	29
8	28	39	30	30	27
Total	355	352	349	318	295

Current Enrolment – September 14, 2016

Year	JK	K	1	2	3	4	5	6	7	8	Total
2016	21	21	21	25	30	32	28	35	29	28	270

10 Year Enrolment Projections

Grade	2017	2018	2019	2020	2021	2022	2023	2024	2025	2026
JK	20	22	21	21	21	21	21	21	21	21
K	22	21	23	22	22	22	22	22	22	22
1	20	21	20	22	21	21	21	21	21	21
2	23	19	20	20	21	20	20	20	20	20
3	27	23	20	21	20	21	21	21	21	21
4	32	27	24	20	21	21	22	21	21	21
5	34	30	25	22	19	20	20	21	20	20
6	32	33	30	25	22	19	20	19	20	20
7	36	31	33	30	25	22	19	20	19	20
8	31	36	31	32	29	25	22	18	19	19
Total	277	263	247	235	221	212	208	204	204	205



FCI 5 YEAR & EVENTS COSTS		FCI 10 YEAR & EVENTS COSTS	
43.71%	\$3,995,288	46.80%	\$4,277,285

Lambton Kent District School Board

School & Site Information Summary

School: Ridgetown District High School-Grade 7&8

Address: 9 Harold Street North, Ridgetown, ON N0P 2C0

Family of Schools: Ridgetown District High School



OTG (On the Ground) Ministry Rated Capacity:	92
Gross Floor Area (GFA):	8,063 m ²
Site Acreage:	3.04 Hectares/7.511 Acres
Original Building Date/Additions:	1953/1962,1971
Grades:	Grade 7-8
Programs:	Regular; Native Second Language
Out of Area Students:	0

Ridgetown District High School-Grade 7&8

5 Year Enrolment History

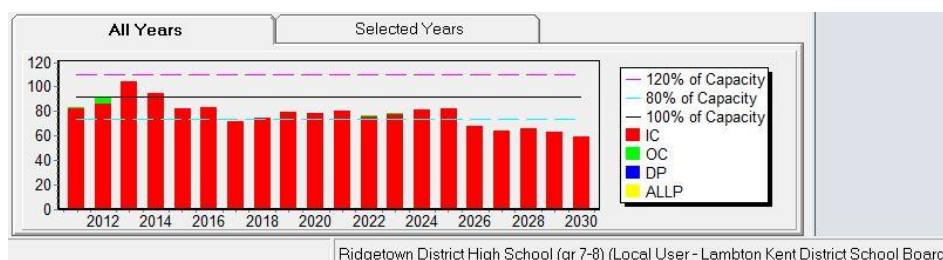
Grade	2011	2012	2013	2014	2015
7	41	47	55	44	40
8	42	44	49	51	42
Total	83	91	104	95	82

Current Enrolment – September 14, 2016

Year	7	8	Total
2016	43	43	86

10 Year Enrolment Projections

Grade	2017	2018	2019	2020	2021	2022	2023	2024	2025	2026
7	28	47	33	46	35	41	37	45	38	30
8	44	28	46	33	46	35	41	37	45	38
Total	72	75	79	79	81	76	78	82	83	68



FCI 5 YEAR & EVENTS COSTS		FCI 10 YEAR & EVENTS COSTS	
52.40%	\$7,571,926	61.06%	\$8,823,171

Lambton Kent District School Board

School & Site Information Summary

School: Riverview Central School

Address: 3926 St. Clair Parkway, Port Lambton, ON NOP 2B0

Family of Schools: Wallaceburg District Secondary School



OTG (On the Ground) Ministry Rated Capacity:	268
Gross Floor Area (GFA):	2,379 m ²
Site Acreage:	3.48 Hectares/8.599 Acres
Original Building Date/Additions:	1964/1966,1967,2006
Grades:	JK-Grade 8
Programs:	Regular
Out of Area Students:	4

Riverview Central School

5 Year Enrolment History

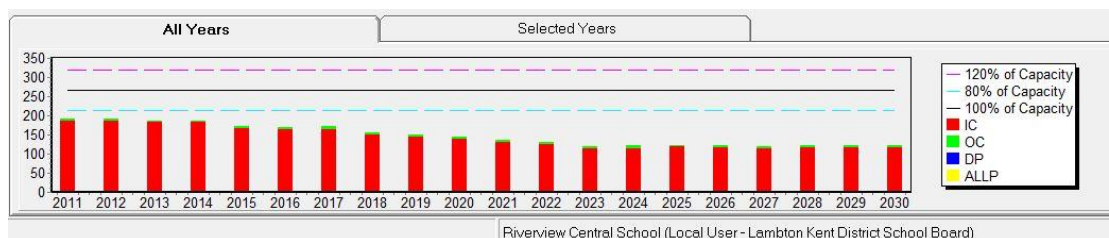
Grade	2011	2012	2013	2014	2015
JK	13	17	20	8	10
K	20	18	18	22	9
1	16	20	18	18	21
2	24	16	18	20	18
3	16	27	15	18	20
4	20	14	26	15	18
5	19	19	14	26	18
6	16	22	17	18	26
7	20	18	20	22	14
8	28	21	20	20	19
Total	192	192	186	187	173

Current Enrolment – September 14, 2016

Year	JK	K	1	2	3	4	5	6	7	8	Total
2016	11	12	9	19	20	17	16	18	24	14	160

10 Year Enrolment Projections

Grade	2017	2018	2019	2020	2021	2022	2023	2024	2025	2026
JK	12	8	11	10	11	10	11	10	11	10
K	12	13	9	12	11	12	11	12	11	12
1	11	13	13	9	12	11	12	11	12	11
2	9	11	13	13	9	12	11	12	11	12
3	22	9	11	13	14	9	12	11	12	11
4	19	22	9	11	13	14	10	12	11	12
5	21	19	22	10	11	14	14	10	13	12
6	19	22	19	23	10	12	14	15	10	13
7	19	19	22	20	24	10	12	14	15	10
8	28	20	20	22	20	24	10	12	15	16
Total	172	156	149	143	135	128	117	119	121	119



FCI 5 YEAR & EVENTS COSTS	FCI 10 YEAR & EVENTS COSTS
62.20%	\$3,796,187
	63.11%
	\$3,851,951

Lambton Kent District School Board

School & Site Information Summary

School: Rosedale Public School

Address: 1018 Indian Road North, Sarnia, ON N7V 4C5

Family of Schools: Northern Collegiate Institute & Vocational School



OTG (On the Ground) Ministry Rated Capacity:	492
Gross Floor Area (GFA):	3,581 m ²
Site Acreage:	3.28 Hectares/8.104 Acres
Original Building Date/Additions:	1954/1963,1964,1971,2011
Grades:	JK-Grade 8
Programs:	Regular
Out of Area Students:	16

Rosedale Public School

5 Year Enrolment History

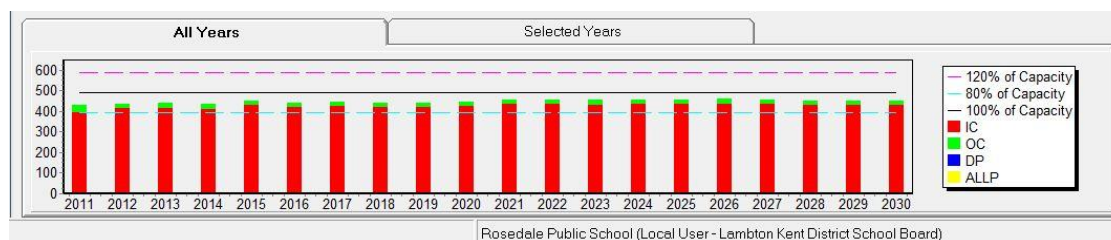
Grade	2011	2012	2013	2014	2015
JK	36	42	36	38	44
K	46	32	42	40	40
1	36	44	32	39	41
2	41	39	42	33	42
3	44	41	42	43	35
4	44	46	45	45	43
5	39	46	46	53	46
6	60	39	52	47	55
7	40	64	39	55	47
8	44	42	66	43	57
Total	430	435	442	436	450

Current Enrolment – September 14, 2016

Year	JK	K	1	2	3	4	5	6	7	8	Total
2016	56	511	40	49	46	44	50	52	57	48	493

10 Year Enrolment Projections

Grade	2017	2018	2019	2020	2021	2022	2023	2024	2025	2026
JK	44	47	42	43	42	43	42	43	42	43
K	42	44	48	43	43	42	43	42	43	42
1	40	38	40	44	39	40	39	40	39	40
2	40	43	42	44	47	43	43	42	43	42
3	47	42	46	44	46	50	45	45	44	45
4	45	47	42	46	44	46	50	45	46	45
5	37	46	49	44	48	46	48	52	47	47
6	46	38	48	51	46	50	48	50	54	49
7	47	46	38	48	51	45	50	47	50	54
8	57	49	48	39	50	52	47	52	49	52
Total	445	440	443	446	456	457	455	458	457	459



FCI 5 YEAR & EVENTS COSTS		FCI 10 YEAR & EVENTS COSTS	
32.42%	\$3,287,324	36.66%	\$3,717,584

Lambton Kent District School Board

School & Site Information Summary

School: Sir John Moore Community School

Address: 274 St. Clair Blvd., Corunna, ON N0N 1G0

*Family of Schools: Great Lakes Secondary School;
Lambton Central Collegiate & Vocational Institute (French
Immersion)*



OTG (On the Ground) Ministry Rated Capacity:	472
Gross Floor Area (GFA):	4,628 m ²
Site Acreage:	3.44 Hectares/8.500 Acres
Original Building Date/Additions:	1999/2014
Grades:	JK-Grade 8
Programs:	Regular; French Immersion; Native Second Language
Out of Area Students:	12

Sir John Moore Community School

5 Year Enrolment History

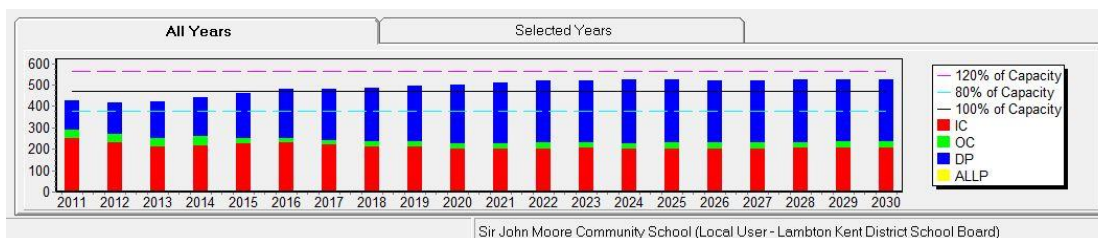
Grade	2011	2012	2013	2014	2015
JK	32	29	43	39	49
K	44	42	33	53	49
1	39	44	41	39	54
2	44	40	46	44	40
3	53	47	41	52	42
4	34	54	49	41	52
5	42	35	53	48	40
6	42	38	36	55	50
7	49	39	38	33	53
8	48	49	40	38	31
Total	427	417	420	442	460

Current Enrolment – September 14, 2016

Year	JK	K	1	2	3	4	5	6	7	8	Total
2016	46	58	55	58	44	44	58	43	52	53	511

10 Year Enrolment Projections

Grade	2017	2018	2019	2020	2021	2022	2023	2024	2025	2026
JK	48	44	47	47	46	46	47	47	47	47
K	56	56	51	54	54	54	54	55	55	55
1	56	55	55	50	53	53	53	53	54	54
2	48	56	55	55	50	53	53	53	53	54
3	54	49	57	56	56	51	54	54	54	54
4	42	55	51	58	58	57	52	55	56	55
5	43	41	54	50	57	57	56	51	55	55
6	51	42	41	53	49	56	55	54	49	53
7	39	50	42	40	52	48	54	54	54	48
8	46	36	47	38	36	47	44	49	48	48
Total	483	484	500	501	511	522	522	525	525	523



FCI 5 YEAR & EVENTS COSTS	FCI 10 YEAR & EVENTS COSTS
24.77%	98.13%
\$2,467,409	\$9,774,282

Lambton Kent District School Board

School & Site Information Summary

School: South Plympton Public School

Address: 4741 Confederation Line, Wyoming, ON N0N 1T0

Family of Schools: Lambton Central Collegiate & Vocational Institute



OTG (On the Ground) Ministry Rated Capacity:	144
Gross Floor Area (GFA):	1,466 m ²
Site Acreage:	3.04 Hectares/7.511 Acres
Original Building Date/Additions:	1962/1994
Grades:	JK-Grade 3
Programs:	Regular
Out of Area Students:	0

South Plympton Public School

5 Year Enrolment History

Grade	2011	2012	2013	2014	2015
JK	17	26	22	19	25
K	24	16	25	23	23
1	27	27	16	23	25
2	29	28	24	16	23
3	17	30	29	24	19
Total	114	127	116	105	115

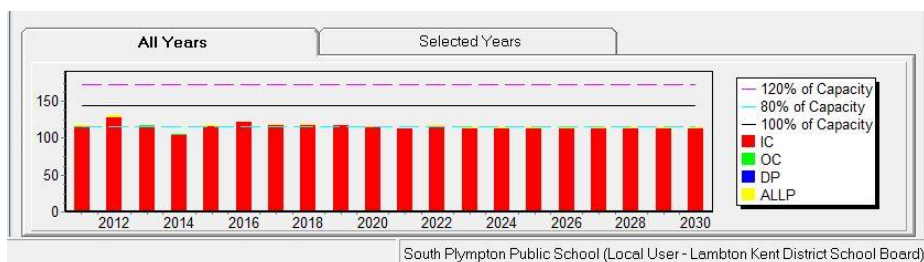
Current Enrolment – September 14, 2016

Year	JK	K	1	2	3	4	Total
2016	19	28	22	25	23	11	128

10 Year Enrolment Projections

See Wyoming Area Consolidated School

Page 111



FCI 5 YEAR & EVENTS COSTS		FCI 10 YEAR & EVENTS COSTS	
55.29%	\$2,227,861	56.02%	\$2,257,410

Lambton Kent District School Board

School & Site Information Summary

School: Tecumseh Public School

Address: 287 McNaughton Avenue West, Chatham, ON N7L 1R8

Family of Schools: Chatham Kent Secondary School



OTG (On the Ground) Ministry Rated Capacity:	557
Gross Floor Area (GFA):	5,915 m ²
Site Acreage:	7.35 Hectares/18.161 Acres
Original Building Date/Additions:	1956/1960,1964,1974
Grades:	JK-Grade 8
Programs:	Regular; Alternative Learning & Lifeskills
Out of Area Students:	11

Tecumseh Public School

5 Year Enrolment History

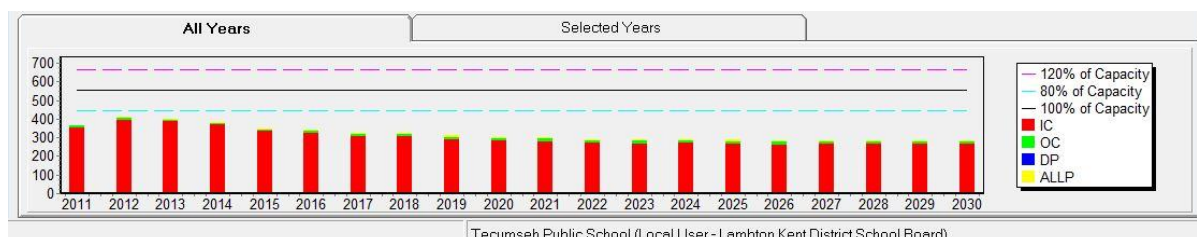
Grade	2011	2012	2013	2014	2015
JK	33	38	41	30	26
K	31	40	43	43	30
1	37	35	37	35	33
2	35	43	30	35	35
3	32	34	39	33	33
4	45	35	25	40	33
5	42	49	36	29	42
6	36	47	49	42	26
7	36	45	47	44	44
8	38	38	46	45	42
ALLP	2	6	7	7	6
Total	367	410	400	383	350

Current Enrolment – September 14, 2016

Year	JK	K	1	2	3	4	5	6	7	8	ALLP	Total
2016	34	29	30	34	27	42	31	36	29	47	5	344

10 Year Enrolment Projections

Grade	2017	2018	2019	2020	2021	2022	2023	2024	2025	2026
JK	21	24	24	24	24	24	24	24	24	24
K	38	28	33	32	32	32	32	32	32	32
1	32	33	25	29	28	28	28	28	28	28
2	25	32	33	24	28	27	28	28	28	28
3	32	25	31	33	24	28	27	28	28	28
4	34	32	24	31	33	24	28	27	27	27
5	33	34	32	24	31	33	24	28	27	27
6	34	34	35	32	25	32	33	25	28	28
7	43	34	34	35	32	25	32	33	25	28
8	25	43	34	33	35	32	25	32	33	25
ALLP	6	6	6	6	6	6	6	6	6	6
Total	323	325	311	303	298	291	287	291	286	281



FCI 5 YEAR & EVENTS COSTS		FCI 10 YEAR & EVENTS COSTS	
58.90%	\$6,837,488	67.71%	\$7,859,763

Lambton Kent District School Board

School & Site Information Summary

School: Thamesville Area Central School

Address: 30 Mary Street, Thamesville, ON N0P 2K0

Family of Schools: Lambton Kent Composite School



OTG (On the Ground) Ministry Rated Capacity:	199
Gross Floor Area (GFA):	1,737 m ²
Site Acreage:	3.44 Hectares/8.500 Acres
Original Building Date/Additions:	1949/1966
Grades:	JK-Grade 8
Programs:	Regular
Out of Area Students:	28

Thamesville Area Central School

5 Year Enrolment History

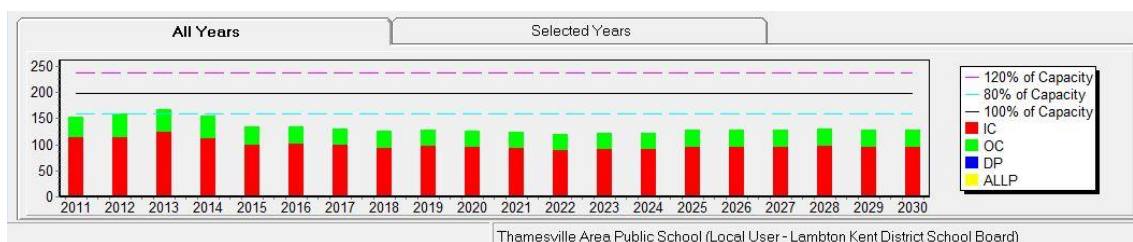
Grade	2011	2012	2013	2014	2015
JK	11	20	13	14	8
K	17	15	23	13	12
1	15	17	15	20	11
2	14	15	17	13	18
3	15	17	16	16	13
4	14	15	19	13	15
5	21	15	16	16	11
6	17	19	16	17	16
7	10	17	18	15	16
8	19	9	15	19	14
Total	153	159	168	156	134

Current Enrolment – September 14, 2016

Year	JK	K	1	2	3	4	5	6	7	8	Total
2016	14	9	12	11	18	15	17	12	15	15	138

10 Year Enrolment Projections

Grade	2017	2018	2019	2020	2021	2022	2023	2024	2025	2026
JK	12	12	13	13	13	13	13	13	13	13
K	13	12	12	13	13	13	13	13	13	13
1	8	13	12	12	13	13	13	13	13	13
2	12	8	13	12	12	13	12	12	12	12
3	11	11	8	13	12	11	13	12	12	12
4	17	11	11	8	12	12	11	13	12	12
5	13	17	11	11	8	12	12	11	13	12
6	16	14	18	12	12	9	13	13	12	14
7	12	16	14	18	12	12	9	13	13	12
8	16	12	16	14	18	12	12	9	13	13
Total	130	126	128	126	125	120	121	122	126	126



FCI 5 YEAR & EVENTS COSTS	FCI 10 YEAR & EVENTS COSTS
39.92%	50.18%
\$2,201,658	\$2,767,549

Lambton Kent District School Board

School & Site Information Summary

School: Tilbury Area Public School

Address: 5 Mable Street, Tilbury, ON N0P 2L0

Family of Schools: Tilbury District High School



OTG (On the Ground) Ministry Rated Capacity:	470
Gross Floor Area (GFA):	3,822 m ²
Site Acreage:	1.87 Hectares/4.620 Acres
Original Building Date/Additions:	1951/1956,1966,1985,2010
Grades:	JK-Grade 8
Programs:	Regular; Alternative Learning & Lifeskills
Out of Area Students:	9

Tilbury Area Public School

5 Year Enrolment History

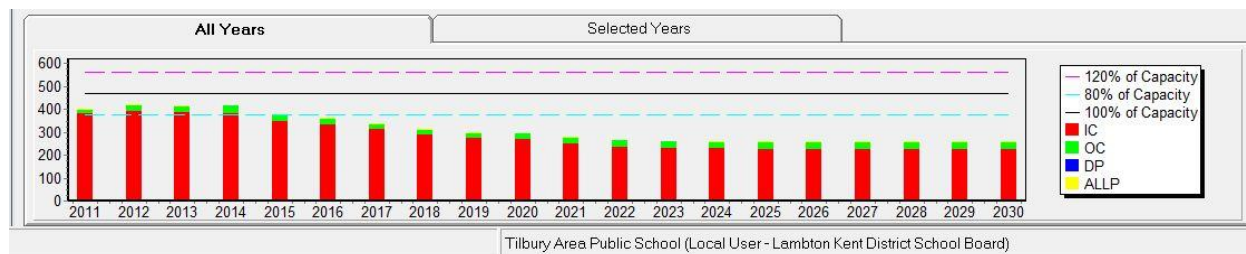
Grade	2011	2012	2013	2014	2015
JK	46	44	32	33	25
K	35	51	44	31	30
1	41	36	51	44	29
2	45	43	31	46	39
3	47	43	40	31	43
4	31	48	47	43	28
5	38	37	49	50	39
6	37	37	41	52	51
7	40	36	39	43	50
8	35	42	38	41	35
ALLP	5	2	4	3	3
Total	400	419	416	417	372

Current Enrolment – September 14, 2016

Year	JK	K	1	2	3	4	5	6	7	8	ALLP	Total
2016	28	26	35	30	39	45	32	38	53	60	1	387

10 Year Enrolment Projections

Grade	2017	2018	2019	2020	2021	2022	2023	2024	2025	2026
JK	25	26	25	25	25	25	25	25	25	25
K	24	25	26	26	26	26	26	26	26	26
1	26	24	25	26	26	26	26	26	26	26
2	29	26	24	25	26	25	25	25	25	25
3	29	29	26	24	25	26	25	25	25	25
4	39	29	29	26	24	25	26	25	25	25
5	43	39	29	29	26	24	25	26	25	25
6	28	43	39	29	29	26	24	25	26	25
7	39	28	43	39	29	29	26	24	25	26
8	51	39	28	43	39	29	29	26	24	25
Total	333	308	294	292	275	261	257	253	252	253



FCI 5 YEAR & EVENTS COSTS	FCI 10 YEAR & EVENTS COSTS
42.76%	\$3,686,983
	50.06%
	\$4,316,149

Lambton Kent District School Board

School & Site Information Summary

School: Victor Lauriston Public School

Address: 44 Alexandra Avenue, Chatham, ON N7M 1Y1

Family of Schools: John McGregor Secondary School



OTG (On the Ground) Ministry Rated Capacity:	533
Gross Floor Area (GFA):	3,852 m ²
Site Acreage:	3.72 Hectares/9.192 Acres
Original Building Date/Additions:	1948/1949,1954,1981,1982,1992
Grades:	JK-Grade 8
Programs:	Regular
Out of Area Students:	26

Victor Lauriston Public School

5 Year Enrolment History

Grade	2011	2012	2013	2014	2015
JK	31	31	19	23	24
K	45	30	38	29	24
1	36	46	29	38	34
2	40	31	46	32	40
3	39	41	28	42	30
4	38	41	40	27	41
5	42	38	38	36	26
6	41	39	38	37	38
7	37	38	44	35	39
8	37	35	38	45	38
Total	386	370	358	344	334

Current Enrolment – September 14, 2016

Year	JK	K	1	2	3	4	5	6	7	8	Total
2016	30	24	31	38	47	32	47	26	37	39	351

10 Year Enrolment Projections

Grade	2017	2018	2019	2020	2021	2022	2023	2024	2025	2026
JK	27	25	26	26	26	26	26	26	26	26
K	34	31	28	30	30	30	30	30	30	30
1	25	33	29	27	29	29	29	29	29	29
2	23	25	32	29	27	28	28	28	28	28
3	32	23	25	31	28	26	27	27	27	27
4	39	32	22	24	31	27	25	27	27	27
5	29	38	31	22	24	30	27	25	27	27
6	40	28	38	31	21	23	30	27	25	26
7	26	40	28	37	31	21	23	30	27	25
8	37	26	40	28	37	30	21	23	29	26
Total	312	301	299	285	284	270	266	272	275	271



FCI 5 YEAR & EVENTS COSTS		FCI 10 YEAR & EVENTS COSTS	
52.68%	\$5,293,280	65.76%	\$6,606,644

Lambton Kent District School Board

School & Site Information Summary

School: Wallaceburg District Secondary School-Grade 7&8

Address: 920 Elgin Street, Wallaceburg, ON N8A 3E1

Family of Schools: Wallaceburg District Secondary School



OTG (On the Ground) Ministry Rated Capacity:	161
Gross Floor Area (GFA):	17,564 m ²
Site Acreage:	4.55 Hectares/11.243 Acres
Original Building Date/Additions:	1948/1954,1958,1962,1965,1970,1972,2001
Grades:	Grade 7-8
Programs:	Regular Alternative Learning & Lifeskills Program
Out of Area Students:	4

Wallaceburg District Secondary School-Grade 7&8

5 Year Enrolment History

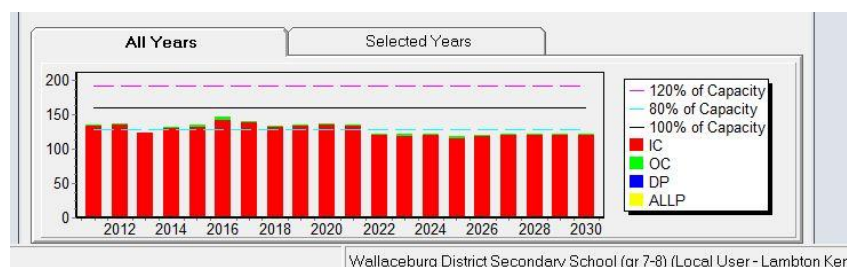
Grade	2011	2012	2013	2014	2015
7	66	70	59	64	71
8	70	68	65	69	64
Total	136	138	124	133	135

Current Enrolment – September 14, 2016

Year	7	8	ALLP	Total
2016	64	76	3	143

10 Year Enrolment Projections

Grade	2017	2018	2019	2020	2021	2022	2023	2024	2025	2026
7	64	68	67	70	66	56	64	57	60	60
8	76	65	69	68	71	66	57	65	58	61
ALLP	4	4	4	4	4	4	4	4	4	4
Total	144	137	140	142	141	126	125	126	122	125



FCI 5 YEAR & EVENTS COSTS		FCI 10 YEAR & EVENTS COSTS	
43.97%	\$15,543,199	57.94%	\$20,481,356

Lambton Kent District School Board

School & Site Information Summary

School: Wheatley Area Public School

Address: 226 Erie Street North, Wheatley, ON NOP 2P0

Family of Schools: Tilbury District High School



OTG (On the Ground) Ministry Rated Capacity:	337
Gross Floor Area (GFA):	3,077 m ²
Site Acreage:	3.92 Hectares/9.686 Acres
Original Building Date/Additions:	1972/None
Grades:	JK-Grade 8
Programs:	Regular
Out of Area Students:	8

Wheatley Area Public School

5 Year Enrolment History

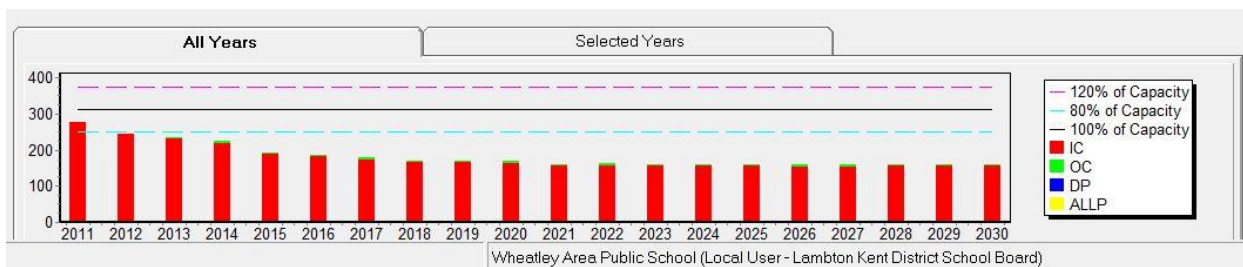
Grade	2011	2012	2013	2014	2015
JK	23	18	22	18	17
K	18	23	17	22	16
1	17	18	24	19	17
2	23	13	18	24	15
3	25	20	14	19	23
4	30	24	20	19	17
5	29	29	26	23	16
6	40	29	28	30	23
7	34	38	26	25	25
8	38	33	39	27	25
Total	277	245	234	226	194

Current Enrolment – September 14, 2016

Year	JK	K	1	2	3	4	5	6	7	8	Total
2016	20	17	16	18	14	23	13	16	23	25	185

10 Year Enrolment Projections

Grade	2017	2018	2019	2020	2021	2022	2023	2024	2025	2026
JK	15	15	16	15	16	15	16	15	16	15
K	17	15	15	17	16	17	16	17	16	17
1	17	17	15	15	17	16	17	16	17	16
2	16	17	17	15	15	16	15	16	15	16
3	17	16	16	17	15	15	16	15	16	15
4	15	17	16	16	17	15	15	16	15	16
5	23	15	17	16	17	17	15	15	16	15
6	18	23	15	17	16	17	17	15	15	17
7	16	18	24	15	17	16	17	18	15	15
8	24	17	18	24	15	17	17	17	18	16
Total	178	170	169	167	161	161	161	160	159	158



FCI 5 YEAR & EVENTS COSTS		FCI 10 YEAR & EVENTS COSTS	
43.58%	\$3,457,442	54.54%	\$4,326,516

Lambton Kent District School Board

School & Site Information Summary

School: Winston Churchill Public School

Address: 30 Crystal Drive, Chatham, ON N7M 3C7

Family of Schools: John McGregor Secondary School



OTG (On the Ground) Ministry Rated Capacity:	374
Gross Floor Area (GFA):	3,161 m ²
Site Acreage:	3.9 Hectares/9.636 Acres
Original Building Date/Additions:	1949/1976,1981,1990,2006
Grades:	JK-Grade 8
Programs:	Regular; Alternative Learning & Lifeskills
Out of Area Students:	5

Winston Churchill Public School

5 Year Enrolment History

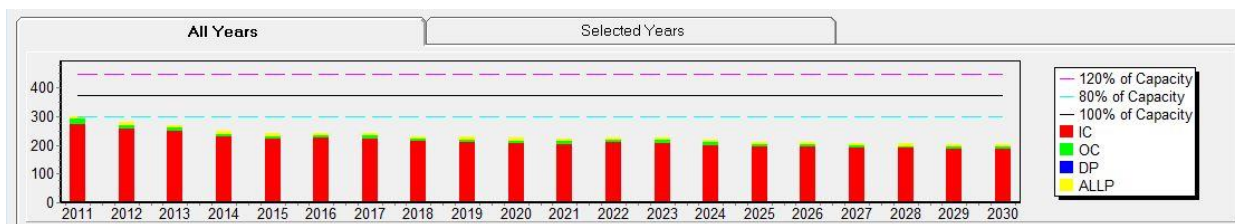
Grade	2011	2012	2013	2014	2015
JK	25	23	19	30	26
K	31	26	17	17	29
1	34	31	30	17	20
2	44	35	26	30	14
3	27	32	28	22	22
4	26	27	33	26	25
5	23	22	30	30	21
6	32	23	25	27	32
7	23	28	26	21	20
8	27	23	25	17	21
ALLP	8	8	11	10	10
Total	300	278	270	247	240

Current Enrolment – September 14, 2016

Year	JK	K	1	2	3	4	5	6	7	8	ALLP	Total
2016	24	24	35	16	14	24	25	27	31	22	8	250

10 Year Enrolment Projections

Grade	2017	2018	2019	2020	2021	2022	2023	2024	2025	2026
JK	23	25	21	22	21	22	21	21	20	21
K	24	23	25	21	22	21	22	21	21	20
1	27	24	23	25	21	22	21	22	21	22
2	29	27	24	22	24	20	21	20	21	20
3	19	27	25	22	21	23	19	20	19	20
4	14	19	28	26	23	22	23	20	21	20
5	23	13	19	27	26	22	21	23	19	20
6	24	22	13	19	26	25	22	20	22	19
7	18	22	20	12	17	24	23	20	19	21
8	30	18	22	20	12	16	24	22	19	18
ALLP	9	9	9	9	9	9	9	9	9	9
Total	240	229	229	225	222	226	226	218	211	210



Winston Churchill Public School (Local User - Lambton Kent District School Board)

FCI 5 YEAR & EVENTS COSTS		FCI 10 YEAR & EVENTS COSTS	
45.79%	\$3,774,669	65.55%	\$5,403,358

Lambton Kent District School Board

School & Site Information Summary

School: W.J. Baird Public School

Address: 182 King Street, Blenheim, ON N0P 1A0

Family of Schools: Blenheim District High School



OTG (On the Ground) Ministry Rated Capacity:	291
Gross Floor Area (GFA):	3,645 m ²
Site Acreage:	3.87 Hectares/9.562 Acres
Original Building Date/Additions:	1950/1955,1964,1968,1974,1992,2006
Grades:	JK-Grade 8
Programs:	Regular
Out of Area Students:	1

W.J. Baird Public School

5 Year Enrolment History

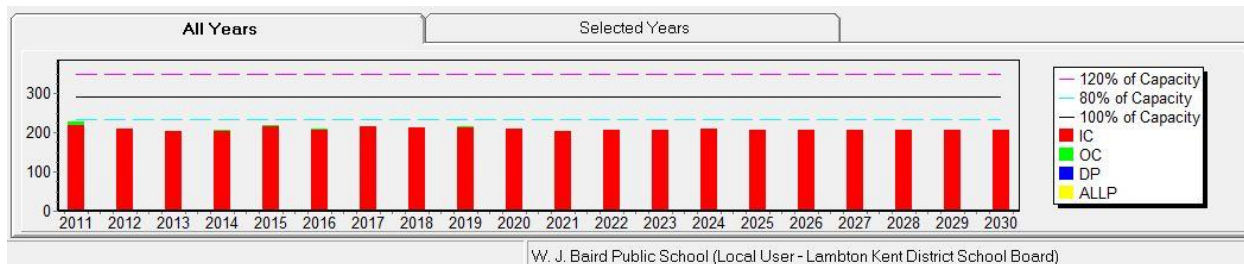
Grade	2011	2012	2013	2014	2015
JK	25	15	17	18	24
K	22	25	20	19	17
1	21	23	25	18	23
2	24	20	23	24	18
3	15	20	20	24	27
4	32	15	18	22	24
5	17	30	16	19	20
6	21	19	27	14	22
7	21	21	17	29	14
8	29	22	20	19	28
Total	227	210	203	206	217

Current Enrolment – September 14, 2016

Year	JK	K	1	2	3	4	5	6	7	8	Total
2016	13	25	16	24	13	24	21	18	20	14	188

10 Year Enrolment Projections

Grade	2017	2018	2019	2020	2021	2022	2023	2024	2025	2026
JK	21	21	20	20	20	20	20	20	20	20
K	19	21	22	21	21	21	21	21	21	21
1	24	19	21	22	21	21	21	21	21	21
2	17	24	19	21	22	21	21	21	21	21
3	23	17	24	19	21	22	21	21	21	21
4	18	23	17	24	19	21	22	21	21	21
5	27	18	23	17	24	19	21	21	21	21
6	24	27	18	23	16	24	19	21	21	21
7	20	23	27	18	23	16	24	19	21	21
8	22	19	23	26	17	22	16	23	18	20
Total	215	212	214	211	204	207	206	209	206	208



FCI 5 YEAR & EVENTS COSTS		FCI 10 YEAR & EVENTS COSTS	
62.62%	\$4,107,723	81.09%	\$5,319,176

Lambton Kent District School Board

School & Site Information Summary

School: Wyoming Public School

Address: 606 Thames Street, Wyoming, ON N0N 1T0

Family of Schools: Lambton Central Collegiate & Vocational Institute



OTG (On the Ground) Ministry Rated Capacity:	202
Gross Floor Area (GFA):	1,964 m ²
Site Acreage:	2.43 Hectares/6.004 Acres
Original Building Date/Additions:	1965/1972,1976
Grades:	Grade 4-8
Programs:	Regular; Alternative Learning & Lifeskills
Out of Area Students:	1

Wyoming Public School

5 Year Enrolment History

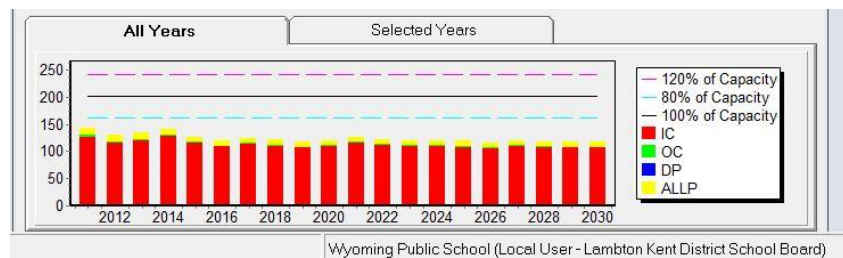
Grade	2011	2012	2013	2014	2015
4	22	17	29	30	24
5	29	23	15	29	27
6	23	30	24	17	29
7	26	21	29	23	15
8	30	27	24	32	23
ALLP	14	16	14	9	10
Total	144	134	135	140	128

Current Enrolment – September 14, 2016

Year	4	5	6	7	8	ALLP	Total
2016	9	25	30	32	18	6	120

10 Year Enrolment Projections – Wyoming Area Consolidated School

Grade	2017	2018	2019	2020	2021	2022	2023	2024	2025	2026
JK	19	24	22	22	22	22	22	22	22	22
K	25	19	25	23	23	23	23	23	23	23
1	25	25	20	25	23	23	23	23	23	23
2	23	25	25	19	25	23	23	23	23	23
3	25	24	25	25	19	25	23	23	23	23
4	23	26	24	27	26	20	26	24	24	24
5	18	23	26	23	25	24	19	24	23	22
6	23	18	22	24	22	24	24	19	24	22
7	25	21	18	21	23	21	23	22	17	22
8	26	24	21	17	21	23	21	22	22	17
ALLP	10	5	10	10	10	10	10	10	10	10
Total	242	234	238	236	239	238	237	235	234	231



FCI 5 YEAR & EVENTS COSTS		FCI 10 YEAR & EVENTS COSTS	
38.04%	\$2,217,008	43.18%	\$2,516,702

Lambton Kent District School Board

School & Site Information Summary

School: Zone Township Central School

Address: 730 Main Street North, Bothwell, ON NOP 1C0

Family of Schools: Lambton Kent Composite School



OTG (On the Ground) Ministry Rated Capacity:	219
Gross Floor Area (GFA):	1,915 m ²
Site Acreage:	4.05 Hectares/10.007 Acres
Original Building Date/Additions:	1955/1965,1991
Grades:	JK-Grade 8
Programs:	Regular
Out of Area Students:	7

Zone Township Central School

5 Year Enrolment History

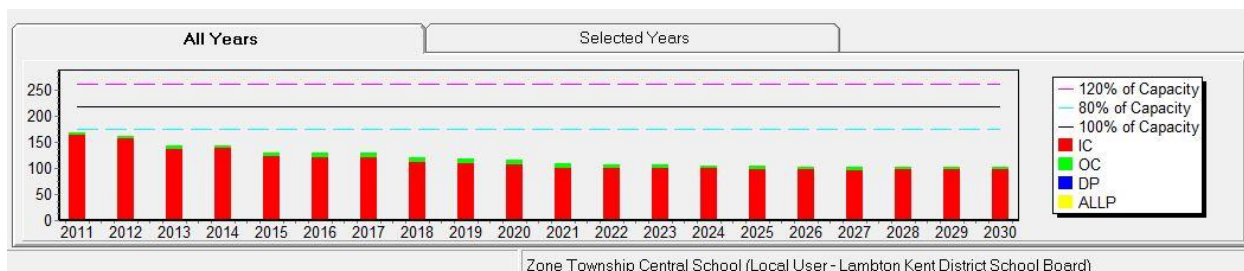
Grade	2011	2012	2013	2014	2015
JK	14	11	8	13	11
K	15	16	12	10	14
1	10	13	16	12	10
2	18	11	12	16	12
3	12	18	12	14	16
4	17	11	16	12	14
5	22	16	12	18	12
6	21	22	13	13	18
7	22	20	23	13	11
8	17	24	19	23	12
Total	168	162	143	144	130

Current Enrolment – September 14, 2016

Year	JK	K	1	2	3	4	5	6	7	8	Total
2016	15	14	13	10	12	15	13	10	19	10	131

10 Year Enrolment Projections

Grade	2017	2018	2019	2020	2021	2022	2023	2024	2025	2026
JK	11	9	10	11	10	11	10	11	10	11
K	13	12	10	10	11	10	11	10	11	10
1	12	12	11	9	10	11	10	11	10	11
2	13	12	12	11	9	10	11	10	11	10
3	10	13	12	12	11	9	10	11	10	11
4	12	10	13	12	12	11	9	10	11	10
5	16	12	10	13	12	11	11	9	10	11
6	13	15	12	10	13	11	11	11	9	10
7	12	13	15	11	9	13	11	11	11	9
8	17	11	13	15	11	9	13	11	11	11
Total	129	119	118	114	108	106	107	105	104	104



Zone Township Central School (Local User - Lambton Kent District School Board)

FCI 5 YEAR & EVENTS COSTS		FCI 10 YEAR & EVENTS COSTS	
27.16%	\$1,567,575	47.90%	\$2,764,697

Lambton Kent District School Board

School & Site Information Summary

School: Alexander Mackenzie Secondary School

Address: 1257 Michigan Avenue, Sarnia, ON N7S 3Y3

Family of Schools: Sarnia-Lambton Area Family of Schools



OTG (On the Ground) Ministry Rated Capacity:	681
Gross Floor Area (GFA):	9,759 m ²
Site Acreage:	6.07 Hectares/14.998 Acres
Original Building Date/Additions:	1969/None
Grades:	Grade 9-12
Programs:	Regular; Alternative Learning & Lifeskills
Out of Area Students:	0

Alexander Mackenzie Secondary School

5 Year Enrolment History

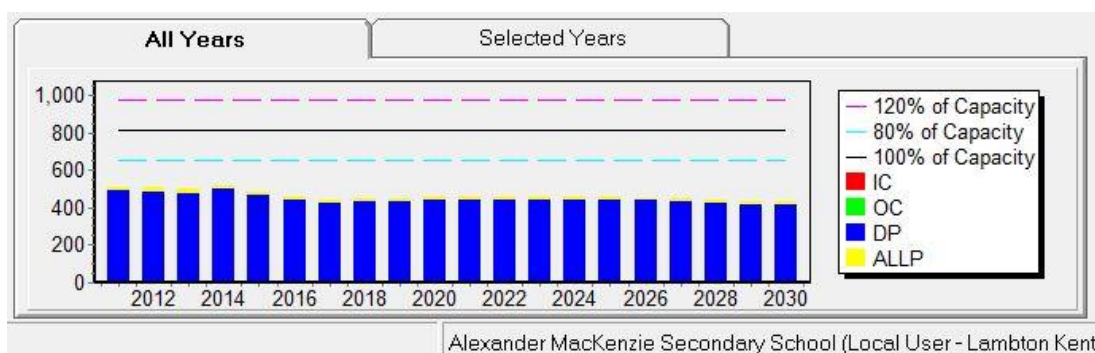
Grade	2011	2012	2013	2014	2015
9	115	122	99	83	81
10	77	118	122	107	88
11	129	83	114	120	111
12	168	164	143	188	189
ALLP	19	19	22	18	16
Total	508	506	500	516	485

Current Enrolment – September 14, 2016

Year	9	10	11	12	ALLP	Total
2016	84	89	82	155	15	425

10 Year Enrolment Projections

Grade	2017	2018	2019	2020	2021	2022	2023	2024	2025	2026
9	84	87	84	85	84	88	85	85	86	83
10	89	90	93	90	91	90	94	91	91	92
11	91	93	94	97	94	95	94	98	95	95
12	163	163	165	166	169	166	167	166	170	167
ALLP	16	16	16	16	16	16	16	16	16	16
Total	443	449	452	454	454	455	456	456	458	453



FCI 5 YEAR & EVENTS COSTS		FCI 10 YEAR & EVENTS COSTS	
48.15%	\$11,235,147	57.19%	\$13,345,251

Lambton Kent District School Board

School & Site Information Summary

School: Blenheim District High School

Address: 163 Chatham Street, Blenheim, ON N0P 1A0

Family of Schools: Harwich-Raleigh Public School; Merlin Area Public School (shared); W.J. Baird Public School



OTG (On the Ground) Ministry Rated Capacity:	747
Gross Floor Area (GFA):	11,926 m ²
Site Acreage:	6.95 Hectares/17.173 Acres
Original Building Date/Additions:	1937/1951,1962,1966,2000
Grades:	Grade 9-12
Programs:	Regular
Out of Area Students:	31

Blenheim District High School

5 Year Enrolment History

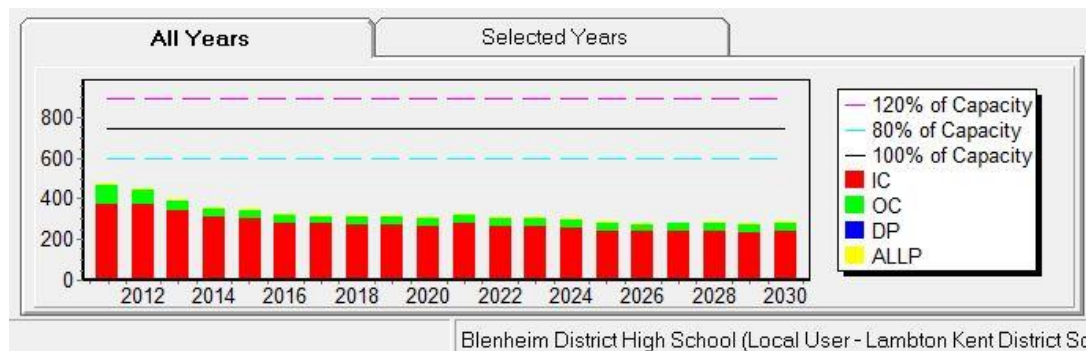
Grade	2011	2012	2013	2014	2015
9	75	95	64	63	62
10	82	77	95	62	69
11	86	86	78	91	65
12	220	188	149	137	146
ALLP	7	6	7	8	7
Total	470	452	393	361	349

Current Enrolment – September 14, 2016

Year	9	10	11	12	ALLP	Total
2016	71	65	61	112	4	313

10 Year Enrolment Projections

Grade	2017	2018	2019	2020	2021	2022	2023	2024	2025	2026
9	59	68	57	66	72	56	56	55	61	50
10	69	58	67	56	65	71	55	55	54	60
11	62	70	59	68	57	66	72	56	56	56
12	124	115	126	112	123	109	121	129	108	109
ALLP	7	7	7	7	7	7	7	7	7	7
Total	321	318	316	309	324	309	311	302	286	282



FCI 5 YEAR & EVENTS COSTS		FCI 10 YEAR & EVENTS COSTS	
48.20%	\$9,940,834	70.79%	\$14,601,311

Lambton Kent District School Board

School & Site Information Summary

School: Chatham Kent Secondary School

Address: 285 McNaughton Avenue East, Chatham, ON N7L 2G7

Family of Schools: Gregory Drive Public School; Harwich-Raleigh Public School (French Immersion); John N. Given Public School; King George VI Public School-Chatham; McNaughton Avenue Public School; Tecumseh Public School



OTG (On the Ground) Ministry Rated Capacity:	1,407
Gross Floor Area (GFA):	17,424 m ²
Site Acreage:	8.06 Hectares/19.916 Acres
Original Building Date/Additions:	1963/1965,1993,2004
Grades:	Grades 9-12
Programs:	Regular; French Immersion; Alternative Learning & Lifeskills
Out of Area Students:	281

Chatham Kent Secondary School

5 Year Enrolment History

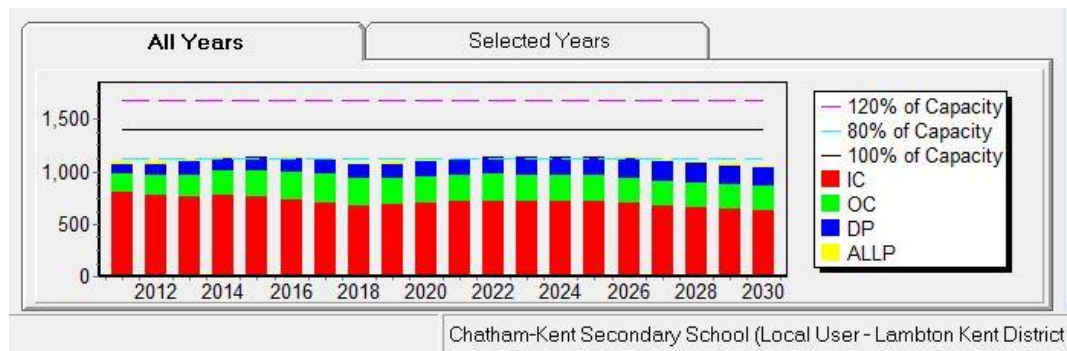
Grade	2011	2012	2013	2014	2015
9	226	255	234	266	246
10	263	229	255	244	277
11	226	258	232	264	260
12	352	328	369	352	359
ALLP	25	24	21	16	17
Total	1092	1094	1111	1142	1159

Current Enrolment – September 14, 2016

Year	9	10	11	12	ALLP	Total
2016	249	266	288	344	17	1164

10 Year Enrolment Projections

Grade	2017	2018	2019	2020	2021	2022	2023	2024	2025	2026
9	240	240	252	242	247	266	259	246	245	245
10	226	245	246	257	247	252	270	264	250	249
11	256	231	251	252	262	253	258	276	270	255
12	385	354	327	350	354	368	352	360	382	377
ALLP	16	16	16	16	16	16	16	16	16	16
Total	1123	1086	1092	1117	1126	1155	1155	1162	1163	1142



FCI 5 YEAR & EVENTS COSTS		FCI 10 YEAR & EVENTS COSTS	
55.07%	\$21,423,371	57.69%	\$22,443,740

Lambton Kent District School Board

School & Site Information Summary for 2016-17

School: Great Lakes Secondary School

Address: 275 Wellington Street, Sarnia, ON N7T 1H1

Family of Schools: Colonel Cameron Public School; Confederation Central School (shared); Errol Road Public School (bused); Hanna Memorial Public School; High Park Public School; King George VI Public School-Sarnia (bused); Lakeroad Public School (bused); Lansdowne Public School; London Road Public School; Mooretown-Courtright Public School; P.E. McGibbon Public School; Sir John Moore Community School; Queen Elizabeth II Public School-Sarnia



OTG (On the Ground) Ministry Rated Capacity:	1,050
Gross Floor Area (GFA):	16,289 m ²
Site Acreage:	3.73 Hectares/9.216 Acres
Original Building Date:	1922/1960,1962,1966,1968
Grades:	Grades 9-12
Programs:	Regular; Native Second Language; Alternative Learning & Lifeskills
Out of Area Students:	55

Great Lakes Secondary School

5 Year Enrolment History

History for Sarnia Collegiate I&TS

History for St. Clair SS

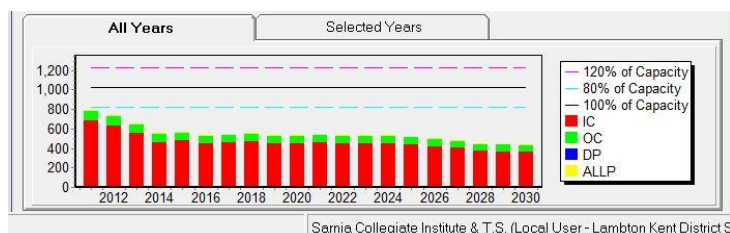
Grade	2011	2012	2013	2014	2015	Grade	2011	2012	2013	2014	2015
9	139	138	119	112	148	9	164	138	153	121	115
10	175	139	144	116	113	10	179	182	135	143	122
11	224	166	149	154	117	11	163	200	180	132	144
12	242	280	231	164	182	12	246	232	245	252	185
ALLP	8	10	10	10	8	ALLP	10	10	7	4	6
Total	788	733	653	556	568	Total	762	762	720	652	572

Current Enrolment at Great Lakes SS – September 14, 2016

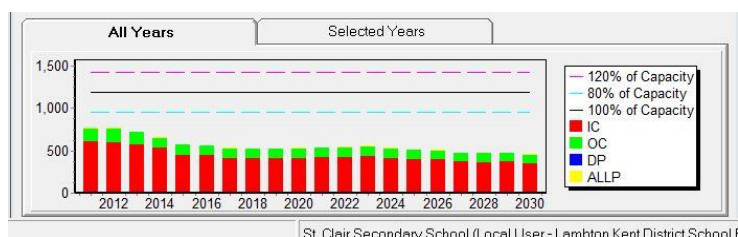
Year	9	10	11	12	ALLP	Total
2016	184	247	233	369	15	1048

10 Year Enrolment Projections – Great Lakes SS

Grade	2017	2018	2019	2020	2021	2022	2023	2024	2025	2026
9	216	228	220	229	224	222	224	214	210	213
10	189	220	230	218	227	223	220	221	211	214
11	257	192	217	227	212	232	219	219	223	208
12	345	377	322	321	330	318	336	322	328	335
ALLP	14	14	14	14	14	14	14	14	14	14
Total	1021	1031	1003	1009	1007	1009	1013	990	986	984



SCITS SITE FCI 5 YEAR & EVENTS COSTS	SCITS SITE FCI 10 YEAR & EVENTS COSTS
49.36%	63.46%
\$14,579,633	\$18,744,046



ST. CLAIR SITE FCI 5 YEAR & EVENTS COSTS	ST. CLAIR SITE FCI 10 YEAR & EVENTS COSTS
39.76%	41.51%
\$13,081,474	\$13,658,364

Lambton Kent District School Board

School & Site Information Summary

School: John McGregor Secondary School

Address: 300 Cecile Avenue, Chatham, ON N7M 2C6

Family of Schools: Indian Creek Road Public School; Merlin Area Public School (shared); Queen Elizabeth II Public School-Chatham; Victor Lauriston Public School; Winston Churchill Public School



OTG (On the Ground) Ministry Rated Capacity:	921
Gross Floor Area (GFA):	13,643 m ²
Site Acreage:	4.34 Hectares/10.724 Acres
Original Building Date:	1956/1960,1965,1999,2005
Grades:	Grades 9-12
Programs:	Regular; Alternative Learning & Lifeskills
Out of Area Students:	70

John McGregor Secondary School

5 Year Enrolment History

Grade	2011	2012	2013	2014	2015
9	182	177	144	123	155
10	191	183	180	145	118
11	181	190	182	169	145
12	264	259	213	223	218
ALLP	14	14	10	9	13
Total	832	823	729	669	649

Current Enrolment – September 14, 2016

Year	9	10	11	12	ALLP	Total
2016	121	148	106	188	18	601

10 Year Enrolment Projections

Grade	2017	2018	2019	2020	2021	2022	2023	2024	2025	2026
9	128	138	126	136	129	131	121	118	130	121
10	130	129	139	127	137	130	132	122	120	131
11	159	132	132	142	130	140	133	135	125	123
12	165	209	179	181	192	178	189	180	185	172
ALLP	13	13	13	13	13	13	13	13	13	13
Total	595	621	589	599	601	592	588	568	573	560



FCI 5 YEAR & EVENTS COSTS		FCI 10 YEAR & EVENTS COSTS	
63.49%	\$14,914,894	79.53%	\$18,681,648

Lambton Kent District School Board

School & Site Information Summary

School: Lambton Central Collegiate & Vocational Institute

Address: 4141 Dufferin Avenue, Box 250, Petrolia, ON N0N 1R0

Family of Schools: Brigden Public School; Brooke Central Public School; Dawn-Euphemia School (shared); École Hillcrest Public School; Lambton Central Centennial Public School; Queen Elizabeth II Public School-Petrolia; Sir John Moore Community School (French Immersion); South Plympton Public School; Wyoming Public School



OTG (On the Ground) Ministry Rated Capacity:	1,164
Gross Floor Area (GFA):	16,382 m ²
Site Acreage:	4.45 Hectares/10.995 Acres
Original Building Date:	1927/1951,1956,1959,1963,1967,1987,1995
Grades:	Grades 9-12
Programs:	Regular; French Immersion; Alternative Learning & Lifeskills
Out of Area Students:	68

Lambton Central Collegiate & Vocational Institute

5 Year Enrolment History

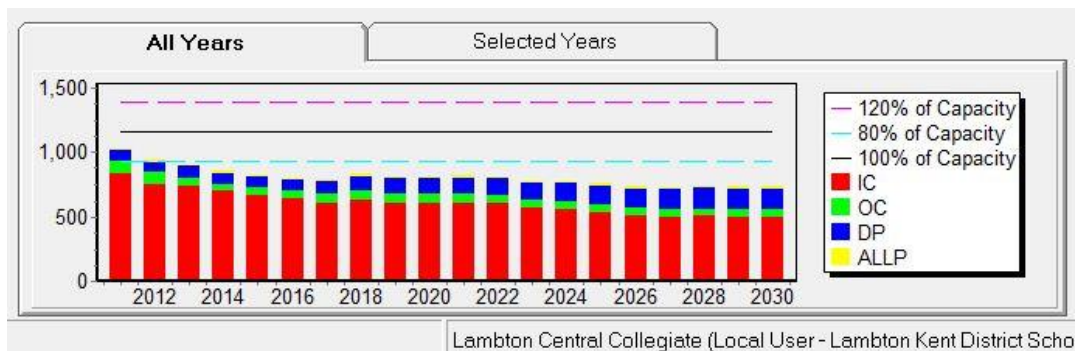
Grade	2011	2012	2013	2014	2015
9	218	201	208	165	218
10	224	224	212	210	164
11	232	209	217	207	200
12	341	288	254	255	226
ALLP	18	17	20	23	18
Total	1033	939	911	860	826

Current Enrolment – September 14, 2016

Year	9	10	11	12	ALLP	Total
2016	147	214	166	240	13	780

10 Year Enrolment Projections

Grade	2017	2018	2019	2020	2021	2022	2023	2024	2025	2026
9	201	199	203	176	203	197	171	177	181	176
10	171	202	201	205	177	204	198	173	178	182
11	211	165	192	192	195	169	193	187	163	167
12	190	249	198	225	225	229	200	225	218	191
ALLP	18	18	18	18	18	18	18	18	18	18
Total	791	833	812	816	818	817	780	780	758	734



FCI 5 YEAR & EVENTS COSTS		FCI 10 YEAR & EVENTS COSTS	
50.58%	\$16,703,586	52.16%	\$17,226,447

Lambton Kent District School Board

School & Site Information Summary

School: Lambton Kent Composite School

Address: 231 St. George Street North, Dresden, ON N0P 1M0

Family of Schools: Dawn-Euphemia School (shared); Dresden Area Central School; Thamesville Area Central School; Zone Township Central School



OTG (On the Ground) Ministry Rated Capacity:	756
Gross Floor Area (GFA):	13,567 m ²
Site Acreage:	9.32 Hectares/23.029 Acres
Original Building Date/Additions:	1966/None
Grades:	Grades 9-12
Programs:	Regular
Out of Area Students:	12

Lambton Kent Composite School

5 Year Enrolment History

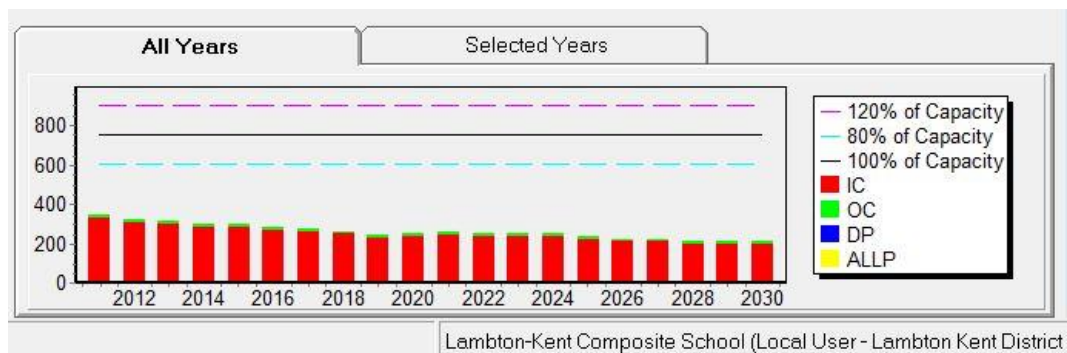
Grade	2011	2012	2013	2014	2015
9	75	73	68	82	72
10	85	66	77	67	79
11	75	87	65	70	70
12	112	94	101	76	76
Total	347	320	311	295	297

Current Enrolment – September 14, 2016

Year	9	10	11	12	Total
2016	66	72	75	85	298

10 Year Enrolment Projections

Grade	2017	2018	2019	2020	2021	2022	2023	2024	2025	2026
9	57	68	50	61	64	62	50	58	50	52
10	55	58	69	51	61	65	62	51	58	50
11	70	55	57	68	51	61	65	62	51	59
12	89	82	65	68	80	61	72	77	74	61
Total	271	263	241	248	256	249	249	248	233	222



FCI 5 YEAR & EVENTS COSTS		FCI 10 YEAR & EVENTS COSTS	
72.73%	\$14,626,614	72.82%	\$14,644,724

Lambton Kent District School Board

School & Site Information Summary

School: Northern Collegiate Institute & Vocational School

Address: 1940 Michigan Avenue, Sarnia, ON N7S 2B1

Family of Schools: Bridgeview Public School; Bright's Grove Public School; Cathcart Boulevard Public School; Confederation Central School (shared); Errol Road Public School; Errol Village Public School; High Park Public School (French Immersion); King George VI Public School-Sarnia; Lakeroad Public School; Rosedale Public School



OTG (On the Ground) Ministry Rated Capacity:	1,341
Gross Floor Area (GFA):	17,916 m ²
Site Acreage:	7.57 Hectares, 18.705 Acres
Original Building Date/Additions:	1955/1958,1959,1962,1964,1972,1989,2008
Grades:	Grades 9-12
Programs:	Regular; French Immersion; Alternative Learning & Lifeskills
Out of Area Students:	188

Northern Collegiate Institute & Vocational School

5 Year Enrolment History

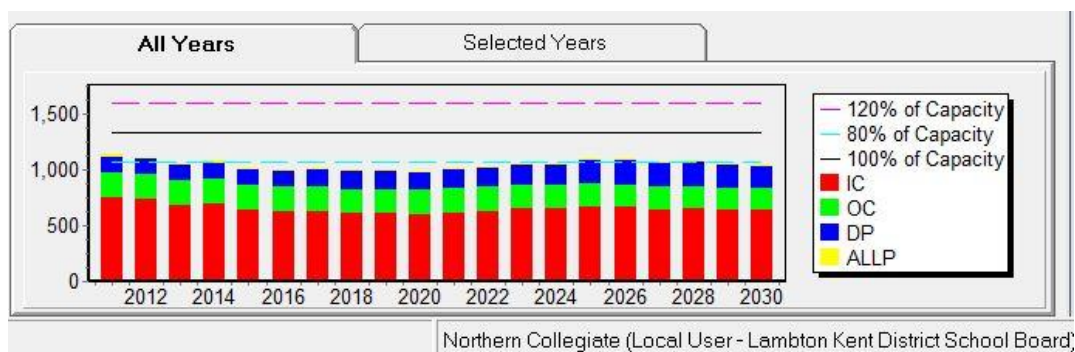
Grade	2011	2012	2013	2014	2015
9	265	239	215	253	239
10	228	283	259	218	247
11	299	231	280	248	216
12	329	352	291	345	308
ALLP	19	17	18	17	14
Total	1140	1122	1063	1081	1024

Current Enrolment – September 14, 2016

Year	9	10	11	12	ALLP	Total
2016	273	250	254	278	11	1066

10 Year Enrolment Projections

Grade	2017	2018	2019	2020	2021	2022	2023	2024	2025	2026
9	248	263	252	262	253	248	267	240	277	260
10	261	240	255	247	258	252	248	265	239	276
11	233	247	234	247	239	252	245	241	257	232
12	299	289	296	276	292	282	291	304	308	322
ALLP	14	14	14	14	14	14	14	14	14	14
Total	1055	1053	1051	1046	1056	1048	1065	1064	1095	1104



FCI 5 YEAR & EVENTS COSTS		FCI 10 YEAR & EVENTS COSTS	
42.95%	\$16,153,634	45.39%	\$17,070,279

Lambton Kent District School Board

School & Site Information Summary

School: North Lambton Secondary School

Address: 15-17 George Street, Forest, ON N0N 1J0

Family of Schools: Aberarder Central School; Bosanquet Central School; East Lambton Elementary School; Grand Bend Public School; Kinnwood Central Public School



OTG (On the Ground) Ministry Rated Capacity:	822
Gross Floor Area (GFA):	9,359 m ²
Site Acreage:	6.29 Hectares/15.542 Acres
Original Building Date/Additions:	1940/1955,1959,1965,1971,1992
Grades:	Grades 9-12
Programs:	Regular; Native Second Language; Alternative Learning & Lifeskills
Out of Area Students:	80

North Lambton Secondary School

5 Year Enrolment History

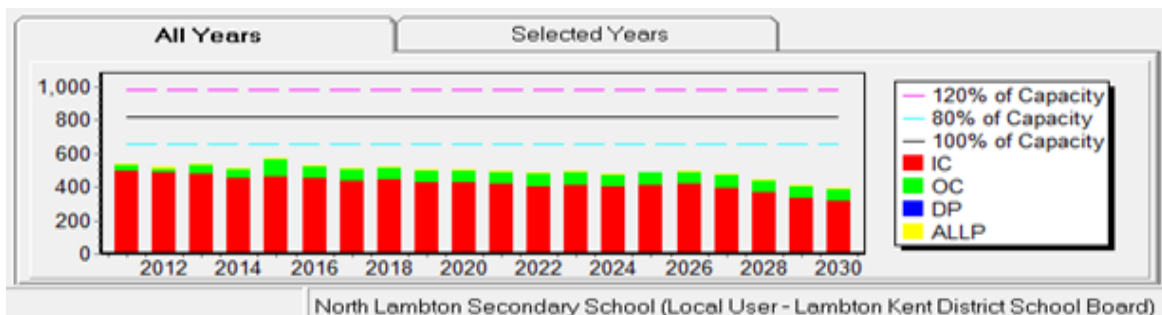
Grade	2011	2012	2013	2014	2015
9	100	118	116	106	108
10	120	102	119	113	106
11	118	119	105	114	119
12	189	169	192	168	230
ALLP	10	9	8	8	9
Total	537	517	540	509	572

Current Enrolment – September 14, 2016

Year	9	10	11	12	ALLP	Total
2016	121	108	105	204	9	547

10 Year Enrolment Projections

Grade	2017	2018	2019	2020	2021	2022	2023	2024	2025	2026
9	96	106	90	109	91	93	94	98	105	95
10	112	98	108	92	111	93	95	96	100	107
11	109	113	99	109	93	112	94	96	97	101
12	190	198	200	184	196	176	199	178	181	182
ALLP	8	8	8	8	8	8	8	8	8	8
Total	515	523	505	502	499	482	490	476	491	493



FCI 5 YEAR	EVENTS COSTS	FCI 10 YEAR	EVENTS COSTS
52.29%	\$10,443,093	65.01%	\$12,982,058

Lambton Kent District School Board

School & Site Information Summary

School: Ridgetown District High School

Address: 9 Harold Street North, Ridgetown, ON N0P 2C0

Family of Schools: Naahii Ridge Public School; Ridgetown District High School-Grade 7&8



OTG (On the Ground) Ministry Rated Capacity:	474
Gross Floor Area (GFA):	8,063 m ²
Site Acreage:	3.04 Hectares/7.511 Acres
Original Building Date/Additions:	1953/1962,1971
Grades:	Grades 9-12
Programs:	Regular; Native Second Language
Out of Area Students:	5

Ridgetown District High School

5 Year Enrolment History

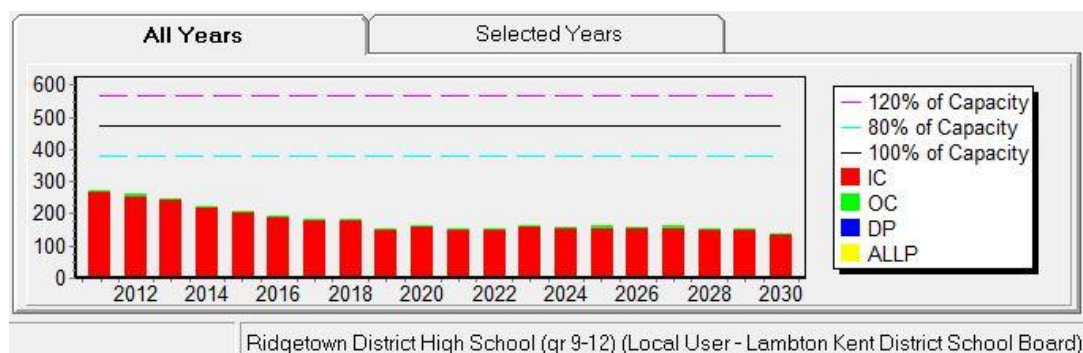
Grade	2011	2012	2013	2014	2015
9	61	60	51	44	48
10	67	62	51	50	42
11	49	70	56	50	49
12	93	67	86	76	66
Total	270	259	244	220	205

Current Enrolment – September 14, 2016

Year	9	10	11	12	Total
2016	40	52	43	67	202

10 Year Enrolment Projections

Grade	2017	2018	2019	2020	2021	2022	2023	2024	2025	2026
9	38	41	26	44	31	43	33	39	35	42
10	40	38	41	26	44	31	43	33	39	34
11	46	39	36	40	25	42	30	42	32	38
12	57	63	51	50	54	37	57	43	55	44
Total	181	181	154	160	154	153	163	157	161	158



FCI 5 YEAR & EVENTS COSTS		FCI 10 YEAR & EVENTS COSTS	
52.40%	\$7,571,926	61.06%	\$8,823,171

Lambton Kent District School Board

School & Site Information Summary

School: Tilbury District High School

Address: 97 Queen Street South, Tilbury, ON N0P 2L0

Family of Schools: Merlin Area Public School (shared); Tilbury Area Public School; Wheatley Area Public School



OTG (On the Ground) Ministry Rated Capacity:	516
Gross Floor Area (GFA):	7,632 m ²
Site Acreage:	9.96 Hectares/24.611 Acres
Original Building Date:	1948/1960,1963,1967,1977,2004
Grades:	Grades 9-12
Programs:	Regular
Out of Area Students:	93

Tilbury District High School

5 Year Enrolment History

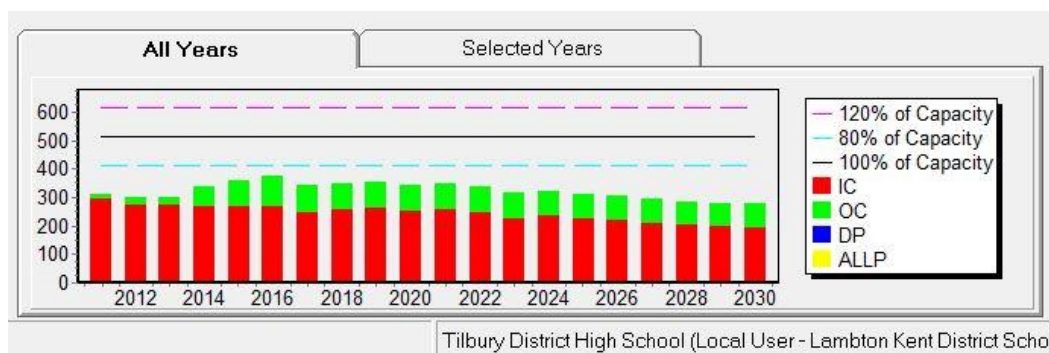
Grade	2011	2012	2013	2014	2015
9	65	69	76	62	72
10	70	71	68	104	75
11	68	67	69	73	110
12	109	96	88	99	105
Total	312	303	301	338	362

Current Enrolment – September 14, 2016

Year	9	10	11	12	Total
2016	77	83	80	148	388

10 Year Enrolment Projections

Grade	2017	2018	2019	2020	2021	2022	2023	2024	2025	2026
9	65	74	72	60	67	62	62	61	59	55
10	81	77	86	85	71	79	74	73	73	70
11	88	86	81	91	89	75	83	78	77	78
12	109	114	114	109	120	119	100	112	104	105
Total	343	351	353	345	347	335	319	324	313	308



FCI 5 YEAR & EVENTS COSTS		FCI 10 YEAR & EVENTS COSTS	
87.90%	\$13,782,257	101.79%	\$15,960,319

Lambton Kent District School Board

School & Site Information Summary

School: Wallaceburg District Secondary School

Address: 920 Elgin Street, Wallaceburg, ON N8A 3E1

Family of Schools: A.A. Wright Public School; H.W. Burgess Public School; Riverview Central School; Wallaceburg District Secondary School-Grade 7&8



OTG (On the Ground) Ministry Rated Capacity:	1,161
Gross Floor Area (GFA):	17,564 m ²
Site Acreage:	4.55 Hectares/11.243 Acres
Original Building Date:	1948/1954,1958,1962,1965,1970,1972,2001
Grades:	Grades 9-12
Programs:	Regular; Native Second Language; Alternative Learning & Lifeskills
Out of Area Students:	4

Wallaceburg District Secondary School

5 Year Enrolment History

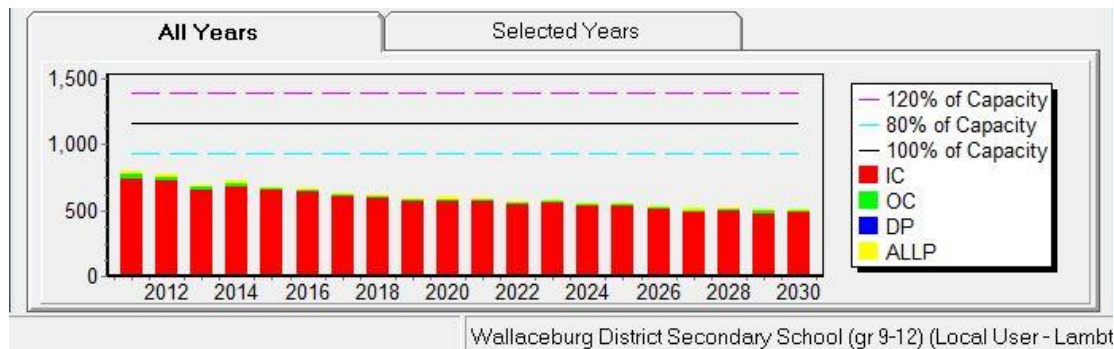
Grade	2011	2012	2013	2014	2015
9	174	164	149	152	139
10	158	171	156	151	151
11	186	153	156	156	155
12	255	261	212	243	214
ALLP	22	21	20	21	14
Total	795	770	693	723	673

Current Enrolment – September 14, 2016

Year	9	10	11	12	ALLP	Total
2016	120	142	152	199	10	623

10 Year Enrolment Projections

Grade	2017	2018	2019	2020	2021	2022	2023	2024	2025	2026
9	131	138	118	131	123	128	125	108	118	106
10	131	133	140	120	132	124	130	127	109	120
11	141	131	132	139	119	131	123	129	126	109
12	211	204	190	195	203	175	192	181	191	187
ALLP	13	13	13	13	13	13	13	13	13	13
Total	627	619	593	598	590	571	583	558	557	535



FCI 5 YEAR & EVENTS COSTS		FCI 10 YEAR & EVENTS COSTS	
43.97%	\$15,543,199	57.94%	\$20,481,356