



Lambton Kent
District School Board
Student Achievement ✓ *Community Success*

2022-23

***School & Site
Information Summaries***

APPENDIX A








School & Site Information Summaries – Information Provided

School & Site Information Summary includes:

- a. School Name & Address
- b. Family of Schools Relationship(s)
- c. OTG (On the Ground) Ministry Rated Capacity - Determined by the Ministry of Education by loading all instructional spaces within the facility to current Ministry standards for class size requirements and room areas.
- d. Gross Floor Area (GFA) in Square Metres
- e. Site Acreage in Hectares and Acres
- f. Original Building Date/Additions
- g. Grade Range
- h. Program Offered
 - i. Regular – English Program (includes French Core language)
 - ii. French Immersion (Board Program)
 - iii. Alternative Learning & Lifeskills Program
 - iv. Native Second Language Program (offered at named schools)
 - v. eLearning (Board Program)
- i. Out of Area Students – Students who are attending the school for regular program, but whose residential address is not within the school boundary.
- j. 5 Year Enrolment History – 2017 to 2021
- k. Current Enrolment – as of October 31, 2022 from Student Information System
- l. 10 Year Enrolment Projection – 2023 to 2032
- m. Enrolment Utilization Chart
- n. Facility Condition Index (FCI) – 5 & 10 Year
- o. Total Events Costs – 5 & 10 Year

Enrolment Source is Baragar Systems, our Demographics Company. Charted enrolment is reported on a headcount basis.

Legend-School Utilization Chart:

	120% of Capacity
	80% of Capacity
	100% of Capacity
	IC – In Catchment Students
	OC – Out of Catchment Students
	BP – French Immersion
	ALLP-Alternative Learning & Lifeskills Program

School & Site Information Summaries – Information Provided

LKDSB Virtual Learning Secondary School

LKDSB Virtual Learning High School - VLHS 2020 & LKCS 2021

2 Year Enrolment History

Grade	2020	2021
9	210	66
10	273	92
11	277	111
12	373	116
Total	1133	385

Virtual Learning - Lambton Kent Composite School Current Enrolment – September 20, 2022

Year	9	10	11	12	Total
2022	20	34	52	74	180

LKDSB Virtual Learning Elementary School

LKDSB Virtual Learning Elementary School - VLES 2020 & MAPS 2021

2 Year Enrolment History

Grade	2020	2021
JK	167	8
SK	194	23
1	206	25
2	171	40
3	197	38
4	195	42
5	206	49
6	252	56
7	201	67
8	228	72
ALLP	0	0
TOTAL	2017	420

Virtual Learning – McNaughton Avenue Public School Current Enrolment – September 20, 2022

Year	JK	SK	1	2	3	4	5	6	7	8	ALLP	Total
2022	1	5	8	14	11	16	9	15	20	21	0	120

Note: For the 2020-21 school year only, students participating in the Virtual Learning schools were removed from their home enrolment register and assigned to VLHS or VLES. For the 2021-2022 and the 2022-2023 school year, elementary students participating in eLearning programming are on McNaughton enrolment register (page 65-66) and secondary are on LKCS enrolment register (page 121-122).

Lambton Kent D.S.B. Schools – Page References

Elementary Schools	Pages
A.A. Wright Public School	5-6
Aberarder Central School	7-8
Bosanquet Central School	9-10
Bridgeview Public School	11-12
Brigden Public School	13-14
Bright's Grove Public School	15-16
Brooke Central Public School	17-18
Cathcart Boulevard Public School	19-20
Colonel Cameron Public School	21-22
Confederation Central School	23-24
Dawn-Euphemia School	25-26
Dresden Area Central School	27-28
East Lambton Elementary School	29-30
École Hillcrest Public School	31-32
Errol Road Public School	33-34
Errol Village Public School	35-36
Grand Bend Public School	37-38
Gregory Drive Public School	39-40
Hanna Memorial Public School	41-42
Harwich-Raleigh Public School	43-44
High Park Public School	45-46
H.W. Burgess Public School	47-48
Indian Creek Road Public School	49-50
King George VI Public School - Chatham	51-52
King George VI Public School - Sarnia	53-54
Kinnwood Central Public School	55-56
Lakeroad Public School	57-58
Lambton Central Centennial Public School	59-60
Lansdowne Public School	61-62
London Road Public School	63-64
McNaughton Avenue Public School	65-66
Merlin Area Public School	67-68
Mooretown-Courtright Public School	69-70
Naahii Ridge Public School	71-72
P.E. McGibbon Public School	73-74

Lambton Kent D.S.B. Schools – Page References Continued

Elementary Schools	Pages
Plympton-Wyoming Public School	75-76
Queen Elizabeth II Public School - Chatham	77-78
Queen Elizabeth II Public School - Petrolia	79-80
Queen Elizabeth II Public School - Sarnia	81-82
Ridgetown District High School-Gr 7&8	83-84
Riverview Central School	85-86
Rosedale Public School	87-88
Sir John Moore Community School	89-90
Tecumseh Public School	91-92
Thamesville Area Central School	93-94
Tilbury Area Public School	95-96
Victor Lauriston Public School	97-98
Wallaceburg District Secondary School-Gr 7&8	99-100
Wheatley Area Public School	101-102
Winston Churchill Public School	103-104
W.J. Baird Public School	105-106
Zone Township Central School	107-108

Secondary Schools	Pages
Alexander Mackenzie Secondary School	109-110
Blenheim District High School	111-112
Chatham Kent Secondary School	113-114
Great Lakes Secondary School	115-116
John McGregor Secondary School	117-118
Lambton Central Collegiate & Vocational Institute	119-120
Lambton Kent Composite School	121-122
Northern Collegiate Institute & Vocational School	123-124
North Lambton Secondary School	125-126
Ridgetown District Secondary School	127-128
Tilbury District High School	129-130
Wallaceburg District Secondary School	131-132

Lambton Kent District School Board

School & Site Information Summary

School: A.A. Wright Public School

Address: 55 Elm Street, Wallaceburg, ON N8A 3M7

Family of Schools: Wallaceburg District Secondary School



OTG (On the Ground) Ministry Rated Capacity:	268
Gross Floor Area (GFA):	2,978 m ²
Site Acreage:	4.03 Hectares/9.958 Acres
Original Building Date/Additions:	1953/1957,1966,1974,2000,2012
Grades:	JK-Grade 6
Programs:	Regular; Native Second Language; Alternative Learning & Lifeskills
Out of Area Students:	11

AA Wright Public School

5 Year Enrolment History

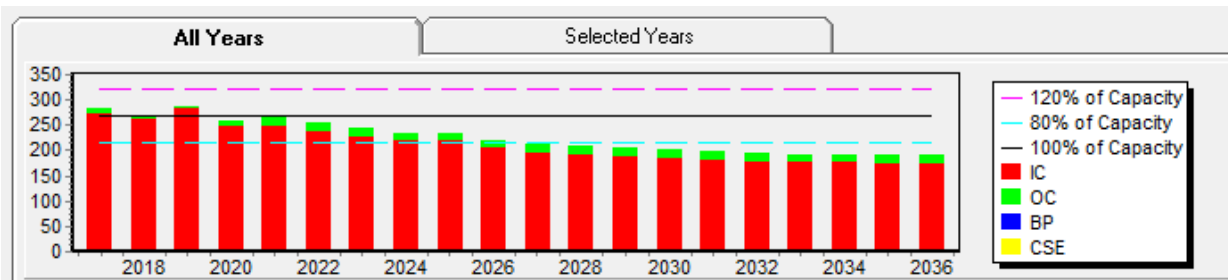
Grade	2017	2018	2019	2020	2021
JK	26	35	33	15	21
K	44	24	40	27	27
1	39	41	32	28	35
2	36	38	43	22	39
3	35	38	41	32	29
4	32	31	37	26	37
5	30	33	31	26	40
6	40	30	31	18	37
Total	282	270	288	194	265

Enrolment October 31, 2022

Year	JK	K	1	2	3	4	5	6	Total
2022	26	26	28	37	45	33	39	44	278

10 Year Enrolment Projections

Grade	2023	2024	2025	2026	2027	2028	2029	2030	2031	2032
JK	21	22	20	20	19	19	19	19	19	19
SK	26	25	27	24	24	24	23	23	23	23
1	28	28	28	29	26	26	26	25	25	25
2	30	28	28	28	29	26	26	26	25	25
3	35	30	28	29	28	29	26	26	26	25
4	40	35	30	28	29	28	29	26	26	26
5	29	40	35	30	28	29	28	29	26	26
6	35	27	38	33	28	26	27	26	27	24
Total	244	235	234	221	211	207	204	200	197	193



A. A. Wright Public School (Local User - Lambton Kent District School Board)

FCI 5 YEAR & EVENTS COSTS		FCI 10 YEAR & EVENTS COSTS	
29.18%	\$2,023,060	55.12%	\$3,821,339

Lambton Kent District School Board

School & Site Information Summary

School: Aberarder Central School

Address: 4804 Aberarder Line, Camlachie, ON N0N 1E0

Family of Schools: North Lambton Secondary School



OTG (On the Ground) Ministry Rated Capacity:	199
Gross Floor Area (GFA):	1,696 m ²
Site Acreage:	3.48 Hectares/8.599 Acres
Original Building Date:	1963/1967
Grades:	JK-Grade 8
Programs:	Regular
Out of Area Students:	1

NB. Aberarder Central School is one of four schools to be part of the new K-12 school being built in the Forest Area.

Aberarder Central School

5 Year Enrolment History

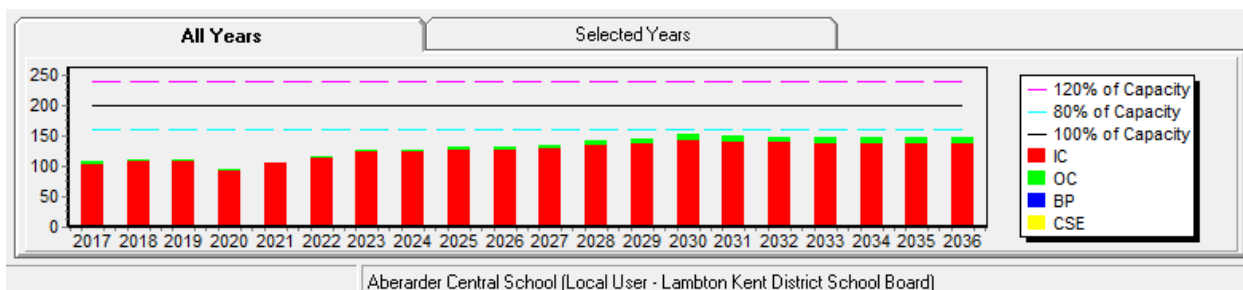
Grade	2017	2018	2019	2020	2021
JK	7	8	10	5	17
K	11	11	8	9	8
1	8	12	10	6	12
2	15	9	14	8	8
3	5	18	9	12	10
4	7	5	16	9	13
5	14	9	6	14	11
6	12	17	7	4	16
7	9	11	18	5	5
8	19	10	12	17	6
Total	107	110	110	89	106

Current Enrolment – October 31, 2022

Year	JK	K	1	2	3	4	5	6	7	8	Total
2022	14	14	10	13	8	14	13	12	17	7	122

10 Year Enrolment Projections

Grade	2023	2024	2025	2026	2027	2028	2029	2030	2031	2032
JK	14	14	14	13	13	13	13	13	13	13
SK	14	14	14	14	14	13	13	13	13	13
1	18	14	15	14	14	14	14	14	14	14
2	8	18	14	15	15	14	14	14	14	14
3	12	9	19	15	15	15	15	15	15	15
4	9	13	9	19	15	16	16	16	15	15
5	11	9	13	9	19	15	16	16	16	15
6	13	11	9	13	9	19	15	16	16	16
7	11	13	10	8	12	8	19	15	16	16
8	17	12	14	11	9	14	10	21	17	17
Total	127	127	131	131	135	141	145	153	149	148



Aberarder Central School (Local User - Lambton Kent District School Board)

FCI 5 YEAR & EVENTS COSTS		FCI 10 YEAR & EVENTS COSTS	
38.09%	\$2,250,780	48.40%	\$2,860,297

Lambton Kent District School Board

School & Site Information Summary

School: Bosanquet Central School

Address: 8766 Northville Road, Thedford, ON N0M 2N0

Family of Schools: North Lambton Secondary School



OTG (On the Ground) Ministry Rated Capacity:	328
Gross Floor Area (GFA):	2,769 m ²
Site Acreage:	4.93 Hectares/12.182 Acres
Original Building Date/Additions:	1963/1966,1969,1995
Grades:	JK-Grade 8
Programs:	Regular
Out of Area Students:	8

NB. Bosanquet Central School is one of four schools to be part of the new K-12 school being built in the Forest Area.

Bosanquet Central School

5 Year Enrolment History

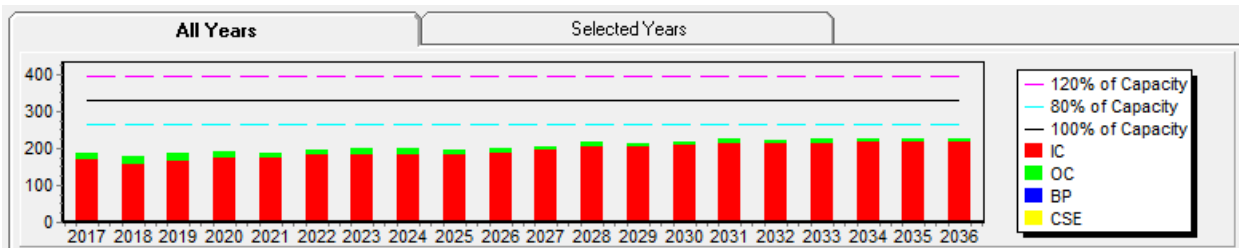
Grade	2017	2018	2019	2020	2021
JK	13	13	15	16	17
K	21	14	14	17	18
1	24	18	13	13	21
2	21	26	19	14	14
3	16	23	27	17	15
4	16	16	21	28	19
5	23	14	18	19	27
6	22	21	15	17	22
7	14	21	21	15	17
8	18	13	22	18	17
Total	188	179	185	174	187

Current Enrolment – October 31, 2022

Year	JK	K	1	2	3	4	5	6	7	8	Total
2022	12	21	19	20	16	16	19	27	21	17	188

10 Year Enrolment Projections

Grade	2023	2024	2025	2026	2027	2028	2029	2030	2031	2032
JK	20	21	22	22	22	22	22	22	22	22
SK	24	20	20	22	22	22	22	22	22	22
1	17	24	20	21	22	22	22	22	22	22
2	20	19	27	22	23	25	25	25	25	25
3	22	20	18	25	20	22	23	23	23	23
4	13	23	20	17	25	20	21	23	23	23
5	15	13	23	20	17	25	20	21	23	23
6	18	14	13	22	19	16	24	19	20	22
7	27	18	14	13	22	19	16	25	20	20
8	23	26	18	14	12	22	19	16	24	19
Total	199	198	195	198	204	215	214	218	224	221



Bosanquet Central Public School (Local User - Lambton Kent District School Board)

FCI 5 YEAR & EVENTS COSTS		FCI 10 YEAR & EVENTS COSTS	
34.70%	\$2,761,101	41.78%	\$3,324,412

Lambton Kent District School Board

School & Site Information Summary

School: Bridgeview Public School

Address: 205 Albert Street, Point Edward, ON N7V 1R4

Family of Schools: Northern Collegiate Institute & Vocational School



OTG (On the Ground) Ministry Rated Capacity:	254
Gross Floor Area (GFA):	2,909 m ²
Site Acreage:	1.92 Hectares/4.744 Acres
Original Building Date/Additions:	1949/1954,1957,1959,1965,1971
Grades:	JK-Grade 8
Programs:	Regular; Alternative Learning & Lifeskills
Out of Area Students:	11

Bridgeview Public School

5 Year Enrolment History

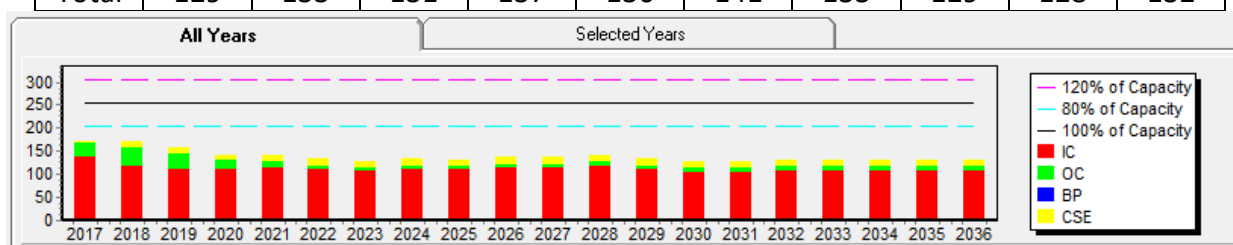
Grade	2017	2018	2019	2020	2021
JK	11	9	15	14	12
K	11	13	8	13	15
1	16	12	12	8	20
2	13	16	9	11	7
3	18	12	16	5	14
4	21	18	12	14	7
5	16	18	18	10	15
6	23	16	16	15	8
7	22	23	16	15	14
8	16	20	21	15	14
ALLP	4	15	13	12	15
Total	171	172	156	132	141

Current Enrolment – October 31, 2022

Year	JK	K	1	2	3	4	5	6	7	8	ALLP	Total
2022	9	12	15	19	8	14	8	14	8	14	14	135

10 Year Enrolment Projections

Grade	2023	2024	2025	2026	2027	2028	2029	2030	2031	2032
JK	11	12	11	11	11	11	11	11	11	11
SK	7	11	12	11	11	11	11	11	11	11
1	13	8	12	13	12	12	12	12	12	12
2	16	13	8	12	13	12	12	12	12	12
3	21	17	14	9	13	14	13	13	13	13
4	8	21	17	14	9	13	14	13	13	13
5	14	8	21	17	14	9	13	14	13	13
6	5	12	6	19	15	12	7	11	12	11
7	12	4	11	5	18	14	11	6	10	11
8	7	12	4	11	5	18	14	11	6	10
ALLP	15	15	15	15	15	15	15	15	15	15
Total	129	133	131	137	136	141	133	129	128	132



Bridgeview Public School (Local User - Lambton Kent District School Board)

FCI 5 YEAR & EVENTS COSTS		FCI 10 YEAR & EVENTS COSTS	
49.15%	\$3,357,885	72.14%	\$4,928,180

Lambton Kent District School Board

School & Site Information Summary

School: Brigden Public School

Address: 1-1540 Duncan Street, Brigden, ON N0N 1B0

Family of Schools: Lambton Central Collegiate & Vocational Institute



OTG (On the Ground) Ministry Rated Capacity:	305
Gross Floor Area (GFA):	2332 m ²
Site Acreage:	3.34 Hectares/8.253 Acres
Original Building Date/Additions:	1962/1965,1967,1979
Grades:	JK-Grade 8
Programs:	Regular
Out of Area Students:	4

Brigden Public School

5 Year Enrolment History

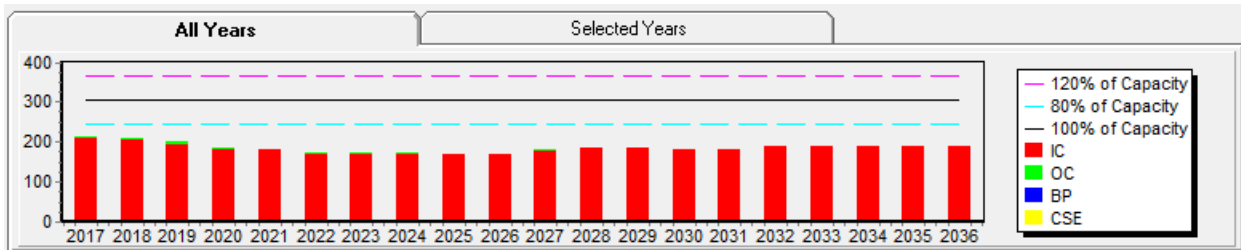
Grade	2017	2018	2019	2020	2021
JK	14	14	20	17	19
K	19	15	13	20	21
1	14	19	15	13	22
2	17	15	22	14	13
3	21	20	15	21	14
4	21	22	18	14	19
5	24	20	21	15	17
6	30	25	20	19	16
7	29	30	25	19	21
8	26	29	31	22	21
Total	215	209	200	174	183

Current Enrolment – October 31, 2022

Year	JK	K	1	2	3	4	5	6	7	8	Total
2022	17	20	22	20	14	13	19	17	18	24	184

10 Year Enrolment Projections

Grade	2023	2024	2025	2026	2027	2028	2029	2030	2031	2032
JK	20	20	19	19	19	19	19	19	19	19
SK	12	20	20	20	20	20	20	20	20	20
1	20	12	20	20	20	20	20	20	20	20
2	22	20	12	20	20	20	20	20	20	20
3	24	22	21	13	22	21	21	21	21	21
4	11	20	19	18	11	18	18	17	17	17
5	12	11	20	19	18	11	18	18	17	17
6	19	12	11	20	19	18	11	18	18	18
7	17	18	11	11	20	19	17	11	18	18
8	16	17	18	11	11	20	20	17	11	18
Total	173	172	171	171	180	186	184	181	181	188



Brigden Public School (Local User - Lambton Kent District School Board)

FCI 5 YEAR & EVENTS COSTS		FCI 10 YEAR & EVENTS COSTS	
32.17%	\$2,422,138	43.55%	\$3,279,313

Lambton Kent District School Board

School & Site Information Summary

School: Bright’s Grove Public School
Address: 2612 Hamilton Road, Bright’s Grove, ON N0N 1C0

Family of Schools: Northern Collegiate Institute & Vocational School



OTG (On the Ground) Ministry Rated Capacity:	378
Gross Floor Area (GFA):	3,664 m ²
Site Acreage:	1.38 Hectares/3.409 Acres
Original Building Date/Additions:	1997/2014
Grades:	JK-Grade 8
Programs:	Regular
Out of Area Students:	5

Bright's Grove Public School

5 Year Enrolment History

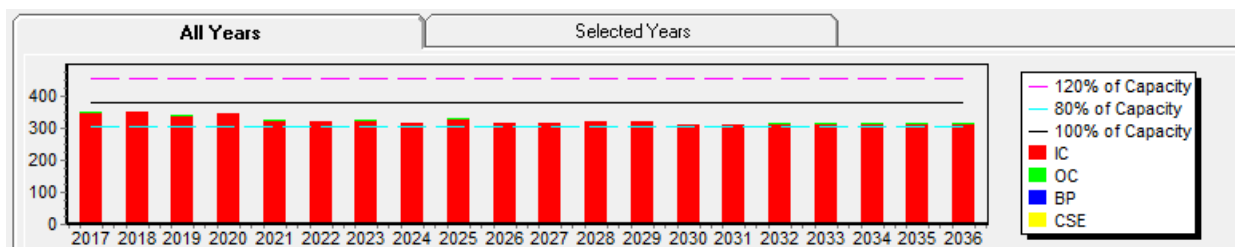
Grade	2017	2018	2019	2020	2021
JK	29	27	28	33	26
K	42	28	28	30	39
1	24	43	28	22	30
2	29	24	47	30	27
3	37	31	21	37	31
4	37	41	31	21	43
5	47	36	36	31	23
6	31	50	35	31	36
7	35	33	51	32	33
8	36	38	32	41	34
Total	347	351	337	308	322

Current Enrolment – October 31, 2022

Year	JK	K	1	2	3	4	5	6	7	8	Total
2022	27	24	38	34	33	35	49	26	39	39	344

10 Year Enrolment Projections

Grade	2023	2024	2025	2026	2027	2028	2029	2030	2031	2032
JK	27	26	27	27	27	27	27	27	27	27
SK	28	30	28	30	30	30	30	30	30	30
1	29	28	30	28	30	30	30	30	30	30
2	41	30	30	31	30	31	31	31	31	31
3	32	41	30	30	31	30	31	31	31	31
4	29	33	43	32	31	33	31	33	33	33
5	31	27	32	42	30	30	31	30	31	31
6	43	32	29	33	43	32	31	33	31	33
7	25	44	33	29	34	44	33	32	33	32
8	37	25	45	33	30	34	45	33	33	34
Total	322	316	327	315	316	321	320	310	310	312



Bright's Grove Public School (Local User - Lambton Kent District School Board)

FCI 5 YEAR & EVENTS COSTS		FCI 10 YEAR & EVENTS COSTS	
29.72%	\$2,641,579	39.61%	\$3,521,412

Lambton Kent District School Board

School & Site Information Summary

School: Brooke Central Public School
Address: 7989 Brooke Line, R.R. #7, Alvinston, ON N0N 1A0

Family of Schools: Lambton Central Collegiate & Vocational Institute



OTG (On the Ground) Ministry Rated Capacity:	375
Gross Floor Area (GFA):	4,104 m ²
Site Acreage:	7.07 Hectares/17.469 Acres
Original Building Date/Additions:	1961/1967,2008,2014
Grades:	JK-Grade 8
Programs:	Regular; French Immersion
Out of Area Students:	9

Brooke Central Public School

5 Year Enrolment History

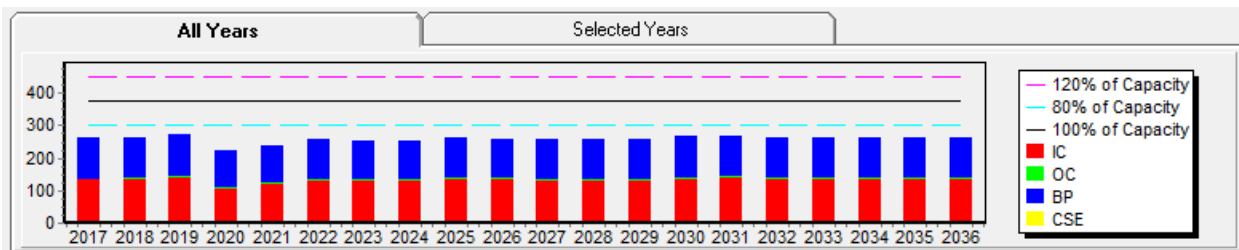
Grade	2017	2018	2019	2020	2021
JK	22	27	22	20	25
K	30	24	34	15	19
1	23	29	27	23	21
2	31	20	32	19	30
3	28	29	20	24	22
4	20	29	26	14	27
5	30	19	29	21	21
6	29	33	20	21	24
7	23	28	33	16	29
8	28	23	30	29	22
Total	264	261	273	202	240

Current Enrolment – October 31, 2022

Year	JK	K	1	2	3	4	5	6	7	8	Total
2022	37	26	21	23	30	25	29	24	23	31	269

10 Year Enrolment Projections

Grade	2023	2024	2025	2026	2027	2028	2029	2030	2031	2032
JK	22	27	25	26	25	26	25	26	25	26
SK	33	24	29	26	27	26	27	26	27	26
1	27	33	24	29	26	27	26	27	26	27
2	20	27	33	24	29	26	27	26	27	26
3	23	20	27	33	24	30	27	28	27	28
4	28	20	18	24	30	22	26	24	25	24
5	22	30	21	19	25	32	23	27	25	26
6	29	22	30	22	19	25	31	23	28	25
7	22	29	22	30	22	19	25	31	23	28
8	25	22	31	23	32	23	20	27	33	24
Total	251	254	260	256	259	256	257	265	266	260



Brooke Central Public School (Local User - Lambton Kent District School Board)

FCI 5 YEAR & EVENTS COSTS	FCI 10 YEAR & EVENTS COSTS
53.98%	\$6,118,593
\$4,777,595	69.13%

Lambton Kent District School Board

School & Site Information Summary

School: Cathcart Boulevard Public School

Address: 1219 Cathcart Blvd., Sarnia, ON N7S 2H7

Family of Schools: Northern Collegiate Institute & Vocational School



OTG (On the Ground) Ministry Rated Capacity:	518
Gross Floor Area (GFA):	3,828 m ²
Site Acreage:	2.68 Hectares/6.622 Acres
Original Building Date/Additions:	1956/1960,1964,1966,1968,1988,2007,2014
Grades:	JK-Grade 8
Programs:	Regular; French Immersion
Out of Area Students:	6

Cathcart Boulevard Public School

5 Year Enrolment History

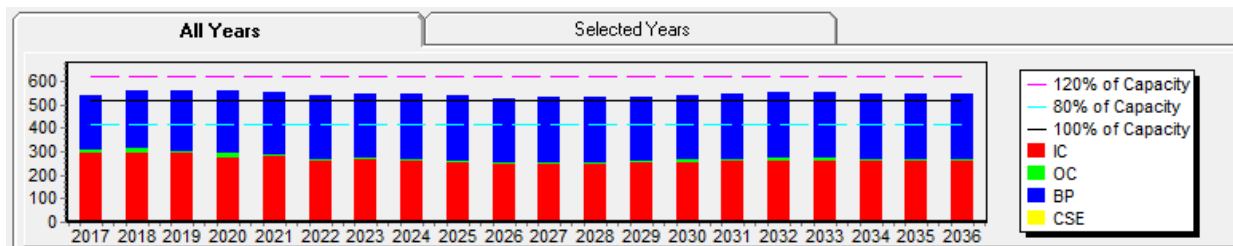
Grade	2017	2018	2019	2020	2021
JK	41	60	53	36	50
K	55	44	58	47	46
1	57	57	47	55	51
2	58	55	56	44	58
3	57	61	56	55	45
4	59	53	60	54	55
5	53	57	57	59	54
6	43	55	57	54	60
7	58	60	60	61	69
8	60	62	58	59	67
Total	541	564	562	524	555

Current Enrolment – October 31, 2022

Year	JK	K	1	2	3	4	5	6	7	8	Total
2022	41	51	51	47	57	43	53	55	60	66	524

10 Year Enrolment Projections

Grade	2023	2024	2025	2026	2027	2028	2029	2030	2031	2032
JK	56	58	53	52	53	52	53	52	53	52
SK	46	59	60	55	54	55	54	55	54	55
1	53	47	59	61	55	55	56	55	56	55
2	46	52	45	57	59	53	53	54	53	54
3	49	45	52	45	57	59	53	53	54	53
4	56	47	43	50	43	55	57	52	51	52
5	46	56	48	44	50	44	56	58	53	52
6	57	46	55	48	44	50	44	55	57	53
7	69	69	55	61	55	54	56	52	64	64
8	68	69	69	54	61	55	54	56	53	64
Total	546	548	539	527	531	532	536	542	548	554



Cathcart Boulevard Public School (Local User - Lambton Kent District School Board)

FCI 5 YEAR & EVENTS COSTS		FCI 10 YEAR & EVENTS COSTS	
32.87%	\$3,958,038	54.73%	\$6,589,101

Lambton Kent District School Board

School & Site Information Summary

School: Colonel Cameron Public School

Address: 338 Cameron Street, Corunna, ON N0N 1G0

Family of Schools: Great Lakes Secondary School



OTG (On the Ground) Ministry Rated Capacity:	340
Gross Floor Area (GFA):	3,005 m ²
Site Acreage:	3.76 Hectares/9.290 Acres
Original Building Date/Additions:	1975/1980,1991
Grades:	JK-Grade 8
Programs:	Regular
Out of Area Students:	12

Colonel Cameron Public School

5 Year Enrolment

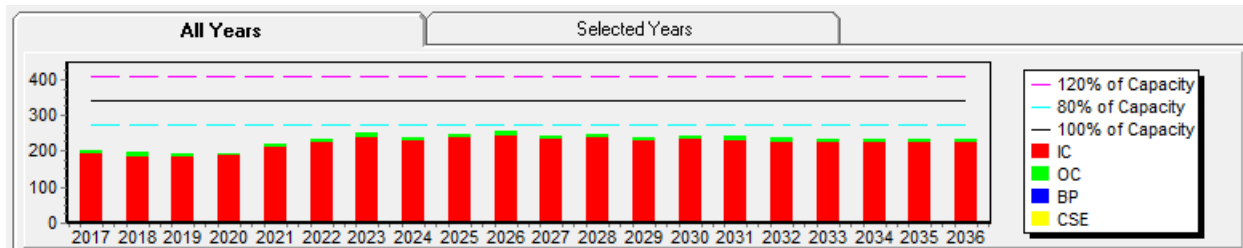
Grade	2017	2018	2019	2020	2021
JK	24	16	20	11	24
K	20	26	19	20	16
1	15	20	25	13	27
2	29	13	20	23	20
3	13	29	12	18	32
4	15	16	29	11	21
5	20	13	15	27	14
6	19	22	14	14	33
7	28	17	24	15	18
8	19	27	17	24	17
Total	202	199	195	176	222

Current Enrolment – October 31, 2022

Year	JK	K	1	2	3	4	5	6	7	8	Total
2022	25	26	19	27	23	31	22	18	33	19	243

10 Year Enrolment Projections

Grade	2023	2024	2025	2026	2027	2028	2029	2030	2031	2032
JK	22	19	20	20	20	20	19	19	19	19
SK	23	25	21	23	23	22	22	22	22	22
1	27	23	25	21	23	22	22	22	22	22
2	16	27	23	25	21	23	22	22	22	22
3	28	16	27	23	25	22	23	23	23	22
4	23	30	18	30	25	27	24	24	24	24
5	34	22	30	18	29	24	27	23	24	23
6	23	36	23	31	19	31	26	28	25	25
7	18	24	37	25	33	21	33	28	31	26
8	36	18	25	38	25	33	21	33	29	31
Total	250	240	249	254	243	245	239	244	241	236



Colonel Cameron Public School (Local User - Lambton Kent District School Board)

FCI 5 YEAR & EVENTS COSTS		FCI 10 YEAR & EVENTS COSTS	
42.00%	\$3,586,292	59.63%	\$5,091,992

Lambton Kent District School Board

School & Site Information Summary

School: Confederation Central School

Address: 2500 Confederation Line, Sarnia, ON N7T 7H3

*Family of Schools: Great Lakes Secondary School;
Northern Collegiate Institute & Vocational School*



OTG (On the Ground) Ministry Rated Capacity:	305
Gross Floor Area (GFA):	2,331 m ²
Site Acreage:	3.88 Hectares/9.587 Acres
Original Building Date/Additions:	1962/1965,1969
Grades:	JK-Grade 8
Programs:	Regular
Out of Area Students:	7

Confederation Central School

5 Year Enrolment History

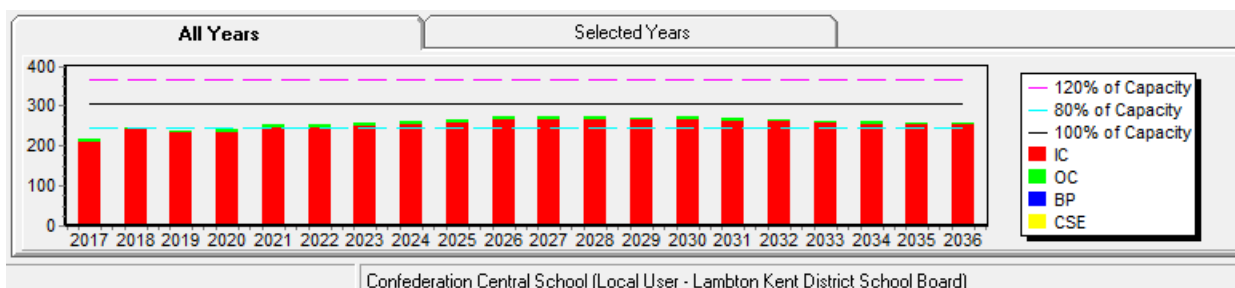
Grade	2017	2018	2019	2020	2021
JK	18	30	23	19	28
K	20	18	31	21	23
1	15	22	18	25	26
2	21	19	22	20	26
3	26	23	19	19	23
4	23	32	24	20	22
5	26	25	28	27	24
6	20	23	28	23	24
7	31	26	22	26	29
8	16	28	24	23	28
Total	216	246	239	223	253

Current Enrolment – October 31, 2022

Year	JK	K	1	2	3	4	5	6	7	8	Total
2022	23	31	25	30	31	24	23	25	24	32	268

10 Year Enrolment Projections

Grade	2023	2024	2025	2026	2027	2028	2029	2030	2031	2032
JK	26	25	24	25	23	24	23	24	23	24
SK	24	27	27	26	26	25	25	24	25	24
1	31	25	28	27	26	26	25	26	25	26
2	24	31	25	28	27	26	26	25	26	24
3	27	25	32	26	29	28	27	27	26	27
4	28	28	25	32	27	30	29	27	28	26
5	25	29	29	26	33	27	30	29	28	28
6	23	24	28	29	26	32	27	30	29	28
7	25	24	25	29	29	27	33	28	31	30
8	24	24	23	25	28	29	26	32	27	30
Total	257	262	266	273	274	274	271	272	268	267



FCI 5 YEAR & EVENTS COSTS		FCI 10 YEAR & EVENTS COSTS	
40.06%	\$3,044,899	45.82%	\$3,482,907

Lambton Kent District School Board

School & Site Information Summary

School: Dawn-Euphemia School

Address: 4587 Bentpath Line, Dresden, ON N0P 1M0

*Family of Schools: Lambton Central Collegiate & Vocational Institute;
Lambton Kent Composite School*



OTG (On the Ground) Ministry Rated Capacity:	256
Gross Floor Area (GFA):	1,958 m ²
Site Acreage:	4.46 Hectares/11.020 Acres
Original Building Date/Additions:	1964/None
Grades:	JK-Grade 8
Programs:	Regular
Out of Area Students:	1

Dawn-Euphemia School

5 Year Enrolment History

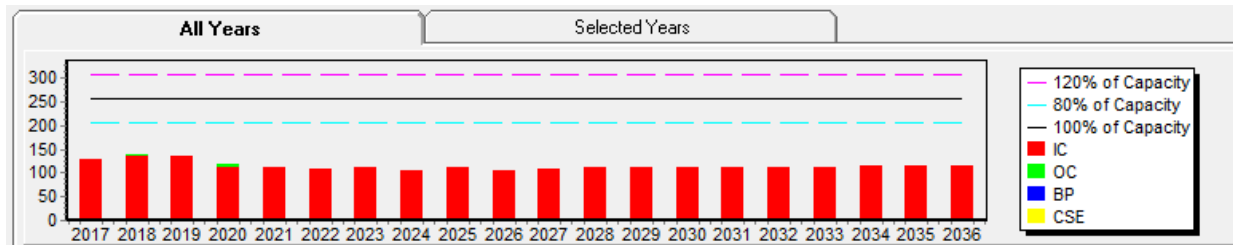
Grade	2017	2018	2019	2020	2021
JK	10	13	13	6	11
K	14	11	13	10	10
1	7	18	12	13	14
2	15	6	19	9	10
3	11	17	8	14	12
4	12	13	16	9	14
5	16	14	13	13	9
6	16	16	13	10	13
7	15	14	15	8	9
8	13	17	14	12	11
Total	129	139	136	104	113

Current Enrolment – October 31, 2022

Year	JK	K	1	2	3	4	5	6	7	8	Total
2022	10	13	11	14	11	13	14	9	16	10	121

10 Year Enrolment Projections

Grade	2023	2024	2025	2026	2027	2028	2029	2030	2031	2032
JK	10	7	9	9	9	9	9	9	9	9
SK	7	11	8	10	10	11	11	11	11	11
1	14	8	14	9	12	13	13	13	13	13
2	11	13	8	12	8	10	12	12	12	12
3	14	12	14	9	14	10	12	13	13	13
4	11	14	12	14	8	14	10	12	12	12
5	12	12	14	13	14	9	14	10	12	13
6	14	10	10	13	12	14	8	13	9	11
7	7	12	8	8	11	10	12	7	11	8
8	11	7	13	8	9	11	10	12	8	11
Total	111	106	110	105	107	111	111	112	110	113



Dawn-Euphemia Public School (Local User - Lambton Kent District School Board)

FCI 5 YEAR & EVENTS COSTS	FCI 10 YEAR & EVENTS COSTS
42.16%	46.06%
\$2,840,672	\$3,103,673

Lambton Kent District School Board

School & Site Information Summary

School: Dresden Area Central School

Address: 941 North Street, Dresden, ON N0P 1M0

Family of Schools: Lambton Kent Composite School



OTG (On the Ground) Ministry Rated Capacity:	446
Gross Floor Area (GFA):	4,377 m ²
Site Acreage:	4.01 Hectares/9.908 Acres
Original Building Date/Additions:	1952/1956,1967,2012
Grades:	JK-Grade 8
Programs:	Regular
Out of Area Students:	19

Dresden Area Central School

5 Year Enrolment History

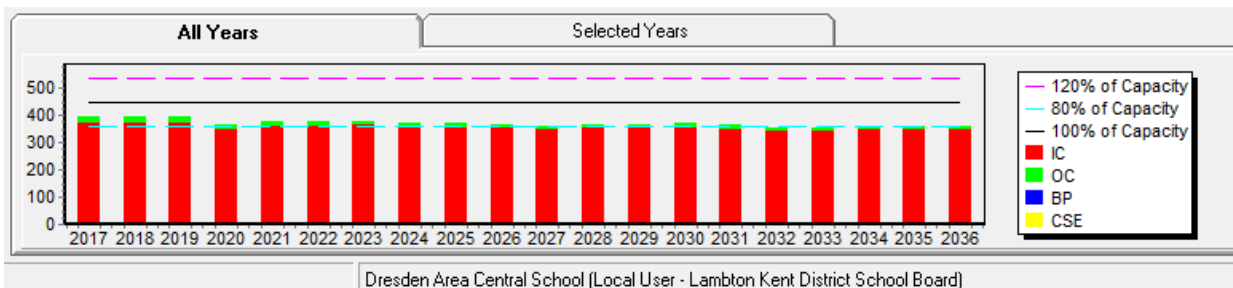
Grade	2017	2018	2019	2020	2021
JK	41	38	32	24	41
K	37	42	36	28	29
1	41	37	43	24	35
2	39	45	39	39	36
3	40	42	44	32	40
4	40	38	41	35	39
5	38	40	39	34	39
6	45	38	38	33	39
7	32	42	38	36	38
8	41	31	42	32	39
Total	394	393	392	317	375

Current Enrolment – October 31, 2022

Year	JK	K	1	2	3	4	5	6	7	8	Total
2022	39	44	28	36	36	43	37	39	39	38	379

10 Year Enrolment Projections

Grade	2023	2024	2025	2026	2027	2028	2029	2030	2031	2032
JK	34	32	34	36	35	36	35	36	35	36
SK	44	33	32	34	36	35	36	35	36	35
1	41	44	34	32	34	36	35	36	35	36
2	33	45	48	36	35	37	38	38	39	38
3	38	34	44	47	36	34	36	38	37	38
4	34	36	31	42	44	34	32	34	36	35
5	38	35	36	32	42	45	35	32	35	36
6	38	37	34	36	31	41	45	34	32	34
7	39	39	38	35	36	32	44	45	35	33
8	39	38	38	37	33	35	31	42	44	33
Total	378	373	369	367	362	365	367	370	364	354



FCI 5 YEAR & EVENTS COSTS		FCI 10 YEAR & EVENTS COSTS	
57.31%	\$6,654,834	102.17%	\$11,863,451

Lambton Kent District School Board

School & Site Information Summary

School: East Lambton Elementary School

Address: 139 Centennial Avenue, Watford, ON N0M 2S0

Family of Schools: North Lambton Secondary School



OTG (On the Ground) Ministry Rated Capacity:	351
Gross Floor Area (GFA):	4,163 m ²
Site Acreage:	1.2 Hectares/2.965 Acres
Original Building Date/Additions:	1928/1955,1961,1973
Grades:	JK-Grade 8
Programs:	Regular
Out of Area Students:	1

East Lambton Elementary School

5 Year Enrolment History

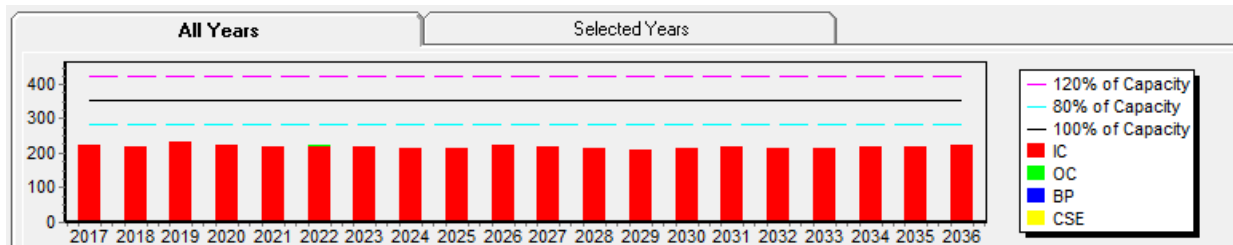
Grade	2017	2018	2019	2020	2021
JK	28	22	24	13	21
K	23	25	21	24	16
1	20	21	25	21	27
2	20	19	20	22	21
3	33	21	20	16	29
4	18	32	23	18	19
5	23	21	34	20	19
6	16	21	21	24	24
7	22	16	26	16	25
8	19	22	17	23	18
Total	222	220	231	197	219

Current Enrolment – October 31, 2022

Year	JK	K	1	2	3	4	5	6	7	8	Total
2022	38	25	14	26	22	29	19	20	23	24	240

10 Year Enrolment Projections

Grade	2023	2024	2025	2026	2027	2028	2029	2030	2031	2032
JK	19	18	20	21	21	21	21	21	21	21
SK	25	19	19	21	22	22	22	22	22	22
1	23	26	20	20	22	22	23	23	23	23
2	16	22	25	20	20	21	22	22	22	22
3	27	16	21	24	19	19	20	21	22	22
4	23	28	17	23	26	20	20	22	22	23
5	31	23	28	18	24	26	21	21	23	23
6	17	29	21	27	16	21	24	19	19	20
7	16	17	28	21	27	16	21	24	19	19
8	22	15	16	27	20	25	15	19	23	17
Total	219	213	215	222	217	213	209	214	216	212



East Lambton Elementary School (Local User - Lambton Kent District School Board)

FCI 5 YEAR & EVENTS COSTS		FCI 10 YEAR & EVENTS COSTS	
70.49%	\$6,080,774	100.18%	\$8,642,151

Lambton Kent District School Board

School & Site Information Summary

School: École Hillcrest Public School

Address: 433 First Avenue, Petrolia, ON N0N 1R0

Family of Schools: Lambton Central Collegiate & Vocational Institute



OTG (On the Ground) Ministry Rated Capacity:	259
Gross Floor Area (GFA):	2,240 m ²
Site Acreage:	3.56 Hectares/8.796 Acres
Original Building Date/Additions:	1972/2014
Grades:	JK-Grade 8
Programs:	Single Track French Immersion
Out of Area Students:	5

École Hillcrest Public School

5 Year Enrolment History

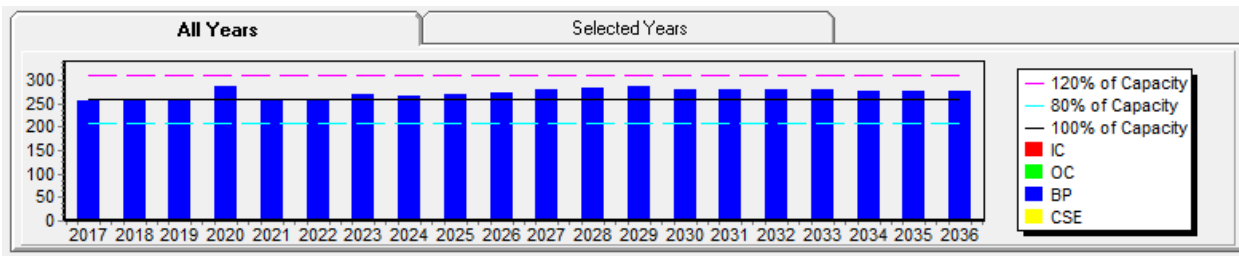
Grade	2017	2018	2019	2020	2021
JK	25	29	29	37	31
K	27	24	30	25	37
1	29	25	27	31	29
2	30	29	27	24	28
3	17	29	30	26	20
4	31	17	31	24	22
5	33	30	15	30	21
6	10	32	29	13	29
7	31	9	33	27	12
8	25	31	6	32	26
Total	258	255	257	269	255

Current Enrolment – October 31, 2022

Year	JK	K	1	2	3	4	5	6	7	8	Total
2022	28	32	34	26	29	22	23	25	29	14	262

10 Year Enrolment Projections

Grade	2023	2024	2025	2026	2027	2028	2029	2030	2031	2032
JK	35	34	34	34	34	34	33	33	33	33
SK	32	33	32	32	32	32	32	31	31	31
1	31	34	35	34	34	34	34	34	33	33
2	38	29	32	33	32	32	32	32	32	31
3	27	36	28	30	31	30	30	30	30	30
4	25	25	34	26	28	29	28	28	28	28
5	17	22	22	30	23	25	26	25	25	25
6	19	16	21	21	29	22	24	25	24	24
7	19	18	15	20	20	28	21	23	24	23
8	27	18	17	14	19	19	27	20	22	23
Total	270	265	270	274	282	285	287	281	282	281



École Hillcrest Public School (Local User - Lambton Kent District School Board)

FCI 5 YEAR & EVENTS COSTS	FCI 10 YEAR & EVENTS COSTS
26.99%	\$1,878,835
	33.38%
	\$2,323,759

Lambton Kent District School Board

School & Site Information Summary

School: Errol Road Public School

Address: 989 Errol Road East, Sarnia, ON N7S 2E6

*Family of Schools: Northern Collegiate Institute & Vocational School;
Great Lakes Secondary School (bused)*



OTG (On the Ground) Ministry Rated Capacity:	458
Gross Floor Area (GFA):	3,715 m ²
Site Acreage:	4.2 Hectares/10.378 Acres
Original Building Date/Additions:	1956/1957,1960,1962,1963,1965,1971, 1972,1994,2014
Grades:	JK-Grade 8
Programs:	Regular; French Immersion;
Out of Area Students:	30

Errol Road Public School

5 Year Enrolment History

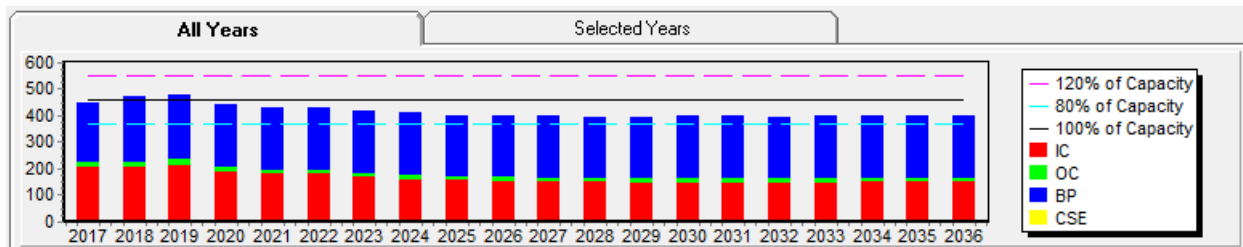
Grade	2017	2018	2019	2020	2021
JK	43	43	40	34	41
K	42	43	50	33	37
1	55	47	47	43	37
2	45	53	46	39	50
3	49	45	56	34	41
4	42	56	45	49	41
5	47	45	59	36	50
6	51	43	44	41	41
7	37	53	43	31	53
8	36	42	50	32	36
Total	447	470	480	372	427

Current Enrolment – October 31, 2022

Year	JK	K	1	2	3	4	5	6	7	8	Total
2022	40	41	39	37	51	43	45	53	43	54	446

10 Year Enrolment Projections

Grade	2023	2024	2025	2026	2027	2028	2029	2030	2031	2032
JK	40	38	40	39	40	40	39	39	39	39
SK	46	42	41	43	42	43	43	42	42	42
1	44	45	42	41	43	42	43	43	42	42
2	37	43	44	42	41	42	42	43	43	42
3	38	36	42	44	41	40	42	41	42	42
4	49	39	36	41	43	41	39	41	40	42
5	40	47	37	33	39	41	39	37	39	38
6	37	38	44	36	32	38	39	37	36	37
7	46	37	38	43	35	31	37	39	36	35
8	40	46	36	36	43	34	30	36	38	36
Total	417	411	400	398	399	392	393	398	397	395



Errol Road Public School (Local User - Lambton Kent District School Board)

FCI 5 YEAR & EVENTS COSTS		FCI 10 YEAR & EVENTS COSTS	
36.78%	\$3,953,407	48.61%	\$5,224,746

Lambton Kent District School Board

School & Site Information Summary

School: Errol Village Public School

Address: 3568 Egremont Road, Camlachie, ON N0N 1E0

Family of Schools: Northern Collegiate Institute & Vocational School



OTG (On the Ground) Ministry Rated Capacity:	190
Gross Floor Area (GFA):	1,872 m ²
Site Acreage:	4.92 Hectares/12.157 Acres
Original Building Date/Additions:	1961/1977,2011
Grades:	JK-Grade 8
Programs:	Regular
Out of Area Students:	28

Errol Village Public School

5 Year Enrolment History

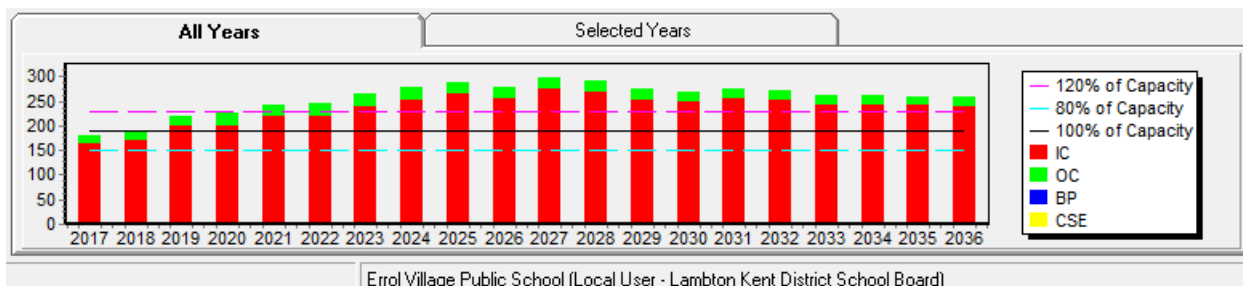
Grade	2017	2018	2019	2020	2021
JK	7	25	35	25	20
K	25	9	26	31	32
1	16	29	8	26	38
2	13	16	30	5	29
3	20	15	18	28	6
4	25	24	13	15	35
5	16	25	24	13	16
6	19	16	25	24	17
7	12	20	20	27	22
8	26	11	21	18	29
Total	179	190	220	212	244

Current Enrolment – October 31, 2022

Year	JK	K	1	2	3	4	5	6	7	8	Total
2022	30	24	32	39	29	8	35	18	18	20	253

10 Year Enrolment Projections

Grade	2023	2024	2025	2026	2027	2028	2029	2030	2031	2032
JK	37	31	30	30	28	29	27	28	27	28
SK	30	38	31	30	30	28	28	27	28	27
1	20	29	37	30	29	28	27	28	27	28
2	33	21	29	35	29	28	28	26	27	26
3	39	32	20	29	35	29	28	28	26	27
4	29	38	31	18	27	33	27	26	26	25
5	6	29	38	31	18	27	33	27	26	26
6	36	7	29	40	32	19	27	33	28	27
7	18	36	7	30	41	32	19	28	34	28
8	17	16	36	6	29	40	31	18	26	31
Total	265	277	288	279	298	293	275	269	275	273



FCI 5 YEAR & EVENTS COSTS	FCI 10 YEAR & EVENTS COSTS
46.36%	58.93%
\$2,615,975	\$3,325,234

Lambton Kent District School Board

School & Site Information Summary

School: Grand Bend Public School

Address: 15 Gill Road, Grand Bend, ON N0M 1T0

Family of Schools: North Lambton Secondary School



OTG (On the Ground) Ministry Rated Capacity:	248
Gross Floor Area (GFA):	2,707 m ²
Site Acreage:	1.04 Hectares/2.569 Acres
Original Building Date/Additions:	1952/1962,1965,2001,2014
Grades:	JK-Grade 8
Programs:	Regular
Out of Area Students:	4

Grand Bend Public School

5 Year Enrolment History

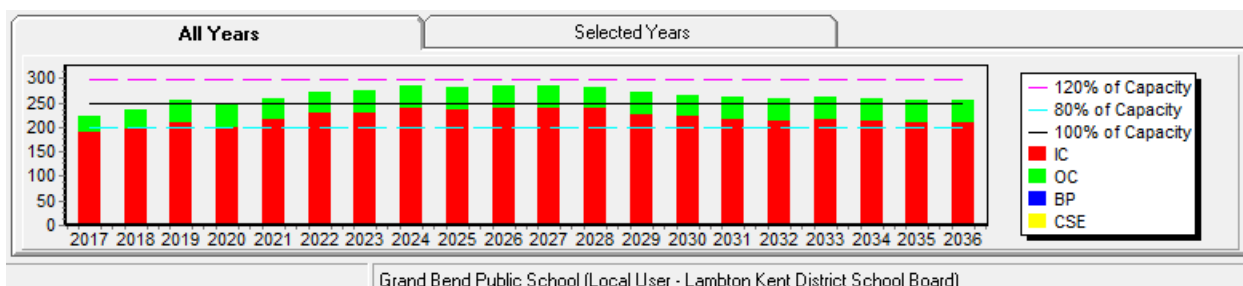
Grade	2017	2018	2019	2020	2021
JK	20	21	29	23	28
K	21	22	20	25	28
1	26	25	23	20	30
2	16	27	26	21	24
3	23	18	30	26	22
4	21	25	23	29	26
5	20	21	23	22	33
6	32	22	24	19	25
7	21	34	23	17	25
8	23	20	33	19	18
Total	223	235	254	221	259

Current Enrolment – October 31, 2022

Year	JK	K	1	2	3	4	5	6	7	8	Total
2022	25	25	31	34	25	23	27	30	27	27	274

10 Year Enrolment Projections

Grade	2023	2024	2025	2026	2027	2028	2029	2030	2031	2032
JK	22	27	25	25	24	24	24	24	24	24
SK	27	23	28	26	25	25	25	25	25	25
1	29	26	22	27	25	25	25	24	24	24
2	29	30	27	23	29	26	25	25	25	24
3	32	29	30	27	23	29	26	26	26	25
4	27	34	32	33	29	26	31	28	28	28
5	25	28	35	33	32	29	25	31	28	27
6	29	27	29	37	34	33	30	26	31	29
7	34	29	27	29	36	33	31	29	25	30
8	22	32	27	24	27	33	31	28	26	23
Total	276	285	282	284	284	283	273	266	262	259



FCI 5 YEAR & EVENTS COSTS		FCI 10 YEAR & EVENTS COSTS	
16.96%	\$1,096,168	31.48%	\$2,033,996

Lambton Kent District School Board

School & Site Information Summary

School: Gregory Drive Public School

Address: 180 Gregory Drive West, Chatham, ON N7L 2L4

Family of Schools: Chatham Kent Secondary School



OTG (On the Ground) Ministry Rated Capacity:	374
Gross Floor Area (GFA):	3,153 m ²
Site Acreage:	3.67 Hectares/9.068 Acres
Original Building Date/Additions:	1964/1988,1989,1991
Grades:	JK-Grade 8
Programs:	Regular
Out of Area Students:	5

Gregory Drive Public School

5 Year Enrolment History

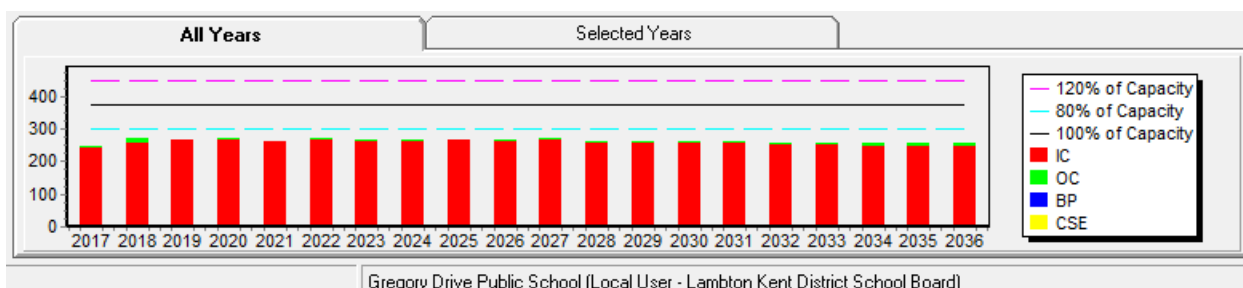
Grade	2017	2018	2019	2020	2021
JK	17	31	19	16	21
K	18	20	34	15	22
1	19	23	23	20	24
2	18	23	26	16	35
3	35	22	28	22	21
4	28	34	24	21	28
25	27	29	34	18	24
6	24	28	25	32	25
7	36	24	29	24	37
8	26	37	25	24	26
Total	248	271	267	208	263

Current Enrolment – October 31, 2022

Year	JK	K	1	2	3	4	5	6	7	8	Total
2022	27	26	24	24	36	22	28	27	24	37	275

10 Year Enrolment Projections

Grade	2023	2024	2025	2026	2027	2028	2029	2030	2031	2032
JK	21	22	20	21	19	20	19	20	19	20
SK	29	25	27	24	25	24	25	24	25	24
1	27	29	26	28	25	26	25	26	25	26
2	24	28	30	27	29	26	27	26	27	26
3	25	24	28	30	27	29	25	26	25	26
4	37	26	25	29	31	28	30	26	27	26
5	23	36	26	24	29	31	28	30	27	27
6	28	22	35	25	24	28	30	27	29	26
7	24	29	23	35	25	24	28	30	27	29
8	27	24	29	23	36	26	24	29	31	28
Total	265	265	269	266	270	262	261	264	262	258



Gregory Drive Public School (Local User - Lambton Kent District School Board)

FCI 5 YEAR & EVENTS COSTS		FCI 10 YEAR & EVENTS COSTS	
37.99%	\$3,559,643	45.04%	\$4,220,014

Lambton Kent District School Board

School & Site Information Summary

School: Hanna Memorial Public School

Address: 369 Maria Street, Sarnia, ON N7T 4T7

Family of Schools: Great Lakes Secondary School



OTG (On the Ground) Ministry Rated Capacity:	383
Gross Floor Area (GFA):	3,320 m ²
Site Acreage:	3.03 Hectares/7.487 Acres
Original Building Date/Additions:	1945/1950,1967
Grades:	JK-Grade 8
Programs:	Regular; Alternative Learning & Lifeskills
Out of Area Students:	14

Hanna Memorial Public School

5 Year Enrolment History

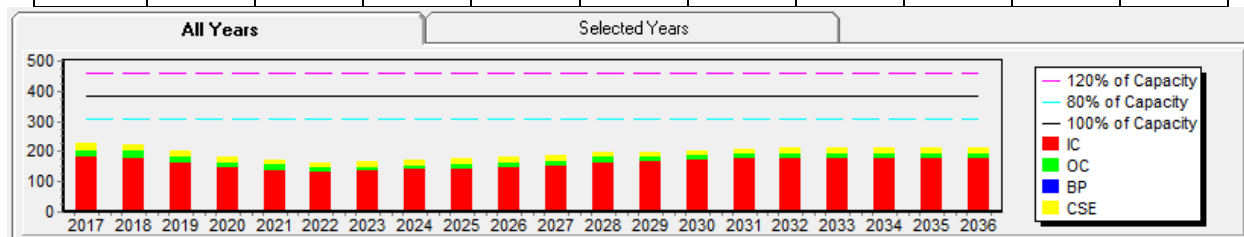
Grade	2017	2018	2019	2020	2021
JK	19	13	19	10	16
K	15	19	13	11	13
1	16	15	14	11	18
2	25	17	14	13	13
3	21	22	16	13	13
4	20	21	17	8	15
5	29	21	19	12	14
6	21	28	23	17	12
7	26	21	26	19	19
8	12	24	21	20	22
ALLP	21	19	19	19	18
Total	225	220	201	153	173

Current Enrolment – October 31, 2022

Year	JK	K	1	2	3	4	5	6	7	8	ALLP	Total
2022	19	20	19	18	15	14	15	13	11	17	16	177

10 Year Enrolment Projections

Grade	2023	2024	2025	2026	2027	2028	2029	2030	2031	2032
JK	20	19	18	19	18	19	18	19	18	19
SK	14	22	20	19	20	19	20	19	20	19
1	17	15	22	20	19	21	20	21	20	21
2	14	18	16	24	22	21	22	21	22	21
3	18	13	17	15	22	21	20	21	20	21
4	12	18	13	17	15	22	20	20	21	20
5	11	10	16	12	15	14	20	18	18	19
6	14	11	10	16	12	15	14	19	18	17
7	15	14	11	10	16	12	15	13	20	18
8	12	13	14	11	10	16	12	15	13	18
ALLP	18	18	18	18	18	18	18	18	18	18
Total	165	171	175	181	187	198	199	204	208	211



Hanna Memorial Public School (Local User - Lambton Kent District School Board)

FCI 5 YEAR & EVENTS COSTS	FCI 10 YEAR & EVENTS COSTS
45.35%	\$4,042,907
	53.75%
	\$4,792,593

Lambton Kent District School Board

School & Site Information Summary

School: Harwich-Raleigh Public School

Address: 231 Chatham Street South, Blenheim, ON NOP 1A0

Family of Schools: Blenheim District High School

Chatham Kent Secondary School (French Immersion)



OTG (On the Ground) Ministry Rated Capacity:	581
Gross Floor Area (GFA):	5,100 m ²
Site Acreage:	12.65 Hectares/31.258 Acres
Original Building Date/Additions:	1967/None
Grades:	JK-Grade 8
Programs:	Regular; French Immersion
Out of Area Students:	9

Harwich-Raleigh Public School

5 Year Enrolment History

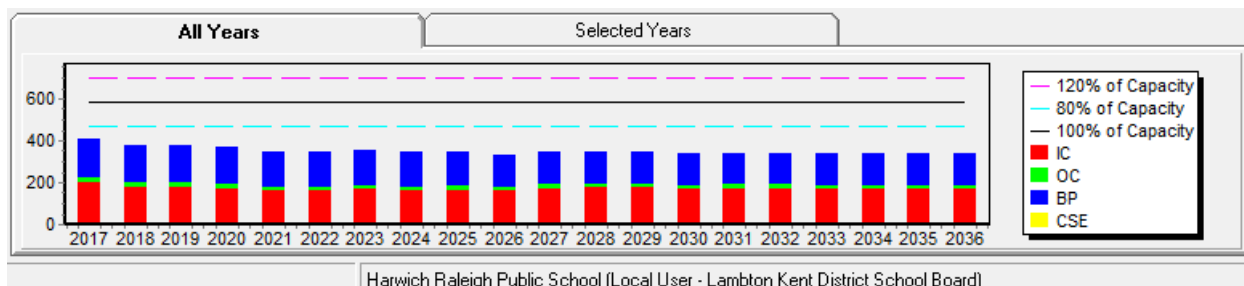
Grade	2017	2018	2019	2020	2021
JK	33	28	41	25	27
K	51	33	35	34	40
1	43	52	32	29	43
2	37	39	51	24	31
3	27	38	35	44	26
4	37	26	36	31	50
5	39	39	28	28	34
6	49	37	34	20	35
7	37	46	35	29	25
8	51	38	49	29	35
Total	404	376	376	293	346

Current Enrolment – October 31, 2022

Year	JK	K	1	2	3	4	5	6	7	8	Total
2022	21	27	39	41	33	28	48	39	34	29	339

10 Year Enrolment Projections

Grade	2023	2024	2025	2026	2027	2028	2029	2030	2031	2032
JK	38	31	33	33	33	33	33	33	33	33
SK	37	44	35	38	37	37	37	37	37	37
1	32	36	43	34	37	37	37	37	37	37
2	40	33	35	42	34	36	36	36	35	35
3	42	39	32	35	42	33	36	36	35	35
4	28	38	37	29	32	38	31	33	33	33
5	24	28	38	38	30	33	38	32	34	34
6	44	20	24	34	35	27	30	34	29	30
7	31	44	21	25	36	36	28	30	36	30
8	37	33	46	22	27	37	37	30	32	37
Total	353	346	344	330	343	347	343	338	341	341



FCI 5 YEAR & EVENTS COSTS		FCI 10 YEAR & EVENTS COSTS	
31.93%	\$4,628,192	35.87%	\$5,200,057

Lambton Kent District School Board

School & Site Information Summary

School: High Park Public School

Address: 757 Kember Avenue, Sarnia, ON N7S 2T3

*Family of Schools: Northern Collegiate Institute & Vocational School (French Immersion)
Great Lakes Secondary School*



OTG (On the Ground) Ministry Rated Capacity:	530
Gross Floor Area (GFA):	4,161 m ²
Site Acreage:	4.65 Hectares/11.490 Acres
Original Building Date/Additions:	1952/1958,1963,1970,2014
Grades:	JK-Grade 8
Programs:	Regular; French Immersion (JK-Gr. 6)
Out of Area Students:	24

High Park Public School

5 Year Enrolment History

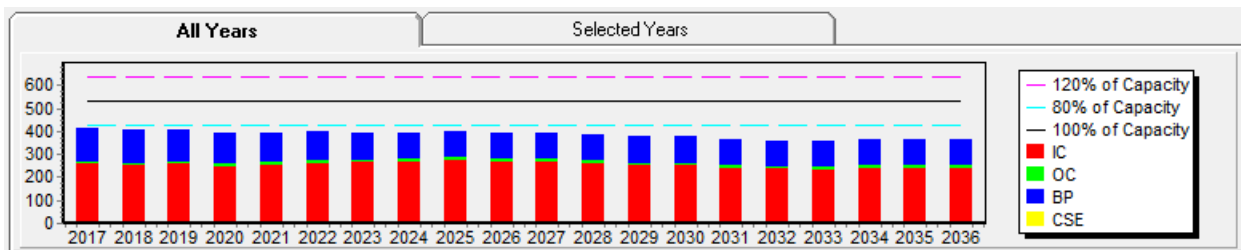
Grade	2017	2018	2019	2020	2021
JK	57	48	54	33	47
K	58	53	54	41	50
1	42	51	45	41	53
2	32	43	53	37	41
3	52	29	45	37	43
4	41	51	27	38	50
5	40	39	44	21	34
6	35	45	30	28	26
7	28	19	30	17	22
8	25	29	23	24	25
Total	410	407	405	317	391

Current Enrolment – October 31, 2022

Year	JK	K	1	2	3	4	5	6	7	8	Total
2022	59	55	50	60	49	51	58	40	31	26	479

10 Year Enrolment Projections

Grade	2023	2024	2025	2026	2027	2028	2029	2030	2031	2032
JK	46	41	43	44	43	44	43	44	43	44
SK	53	48	43	45	46	45	46	45	46	45
1	48	51	45	41	43	44	43	44	43	44
2	43	44	47	41	37	38	39	38	39	38
3	49	43	43	47	41	36	38	39	38	39
4	40	48	42	42	46	40	35	37	38	37
5	38	35	44	38	39	42	36	32	33	34
6	43	36	35	43	37	38	41	36	31	33
7	15	27	26	26	33	25	29	30	24	21
8	17	16	28	27	27	35	26	30	31	25
Total	392	389	396	394	392	387	376	375	366	360



High Park Public School (Local User - Lambton Kent District School Board)

FCI 5 YEAR & EVENTS COSTS		FCI 10 YEAR & EVENTS COSTS	
43.72%	\$5,204,955	59.12%	\$7,039,092

Lambton Kent District School Board

School & Site Information Summary

School: H.W. Burgess Public School

Address: 140 Lawrence Avenue, Wallaceburg, ON N8A 2B3

Family of Schools: Wallaceburg District Secondary School



OTG (On the Ground) Ministry Rated Capacity:	271
Gross Floor Area (GFA):	2,245 m ²
Site Acreage:	1.5 Hectares/3.706 Acres
Original Building Date/Additions:	1955/1960,1966,1991,2012
Grades:	JK-Grade 6
Programs:	Regular
Out of Area Students:	28

H.W. Burgess Public School

5 Year Enrolment History

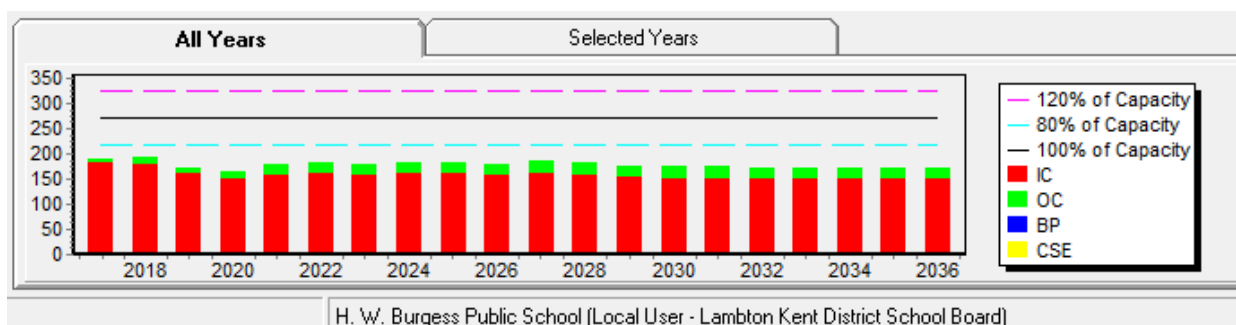
Grade	2017	2018	2019	2020	2021
JK	24	23	13	15	25
K	18	22	23	9	23
1	31	20	21	22	15
2	22	32	17	17	24
3	29	21	32	19	23
4	19	32	19	24	21
5	23	19	28	15	29
6	24	25	20	24	18
Total	190	194	173	145	178

Current Enrolment – October 31, 2022

Year	JK	K	1	2	3	4	5	6	Total
2022	25	26	24	16	23	21	20	30	185

10 Year Enrolment Projections

Grade	2023	2024	2025	2026	2027	2028	2029	2030	2031	2032
JK	19	22	20	21	20	21	20	21	20	21
SK	22	19	23	20	21	20	21	20	21	20
1	28	25	21	25	22	23	22	23	22	23
2	25	27	23	20	23	21	22	21	22	21
3	16	28	29	26	22	26	23	24	23	24
4	27	15	26	28	25	21	24	22	23	22
5	20	26	14	25	27	23	20	23	20	21
6	22	22	27	15	26	28	24	21	24	21
Total	179	184	183	180	186	183	176	175	175	173



FCI 5 YEAR & EVENTS COSTS		FCI 10 YEAR & EVENTS COSTS	
29.14%	\$2,023,483	50.99%	\$3,541,242

Lambton Kent District School Board

School & Site Information Summary

School: Indian Creek Road Public School

Address: 511 Indian Creek Road West, Chatham, ON N7M 0P5

Family of Schools: John McGregor Secondary School



OTG (On the Ground) Ministry Rated Capacity:	643
Gross Floor Area (GFA):	6,301 m ²
Site Acreage:	6.07 Hectares/14.998 Acres
Original Building Date/Additions:	1966/1970,1990,2004,2020
Grades:	JK-Grade 8
Programs:	Regular; Alternative Learning & Lifeskills
Out of Area Students:	32

Indian Creek Road Public School

5 Year Enrolment History

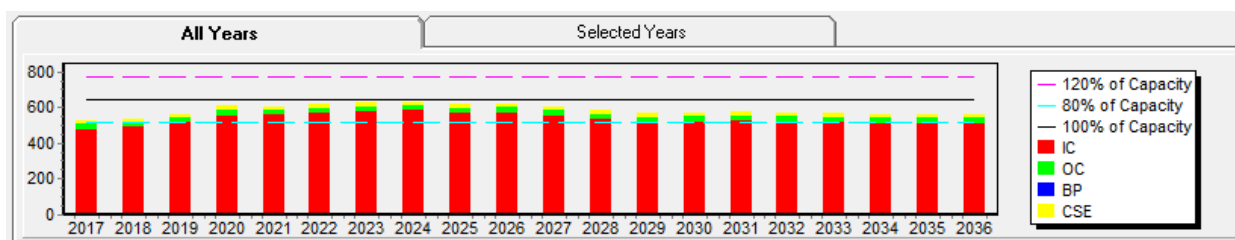
Grade	2017	2018	2019	2020	2021
JK	52	49	51	31	42
K	45	52	54	51	42
1	62	48	59	49	63
2	38	65	48	57	63
3	48	41	67	49	63
4	59	51	50	66	55
5	48	64	51	44	77
6	47	47	69	52	56
7	48	49	49	57	59
8	61	51	49	45	66
ALLP	22	21	17	20	19
Total	530	538	564	521	605

Current Enrolment – October 31, 2022

Year	JK	K	1	2	3	4	5	6	7	8	ALLP	Total
2022	54	50	50	64	64	67	65	80	56	65	20	635

10 Year Enrolment Projections

Grade	2023	2024	2025	2026	2027	2028	2029	2030	2031	2032
JK	46	48	46	46	46	45	45	45	45	45
SK	52	49	52	50	49	49	49	48	48	48
1	48	54	52	55	52	51	51	51	50	50
2	47	49	56	54	56	53	52	52	52	51
3	67	47	49	56	53	55	53	52	52	52
4	73	73	52	54	61	58	60	58	58	57
5	72	76	75	53	56	62	60	62	59	59
6	60	74	78	77	55	56	64	61	64	60
7	81	61	76	80	78	56	58	65	62	64
8	60	82	62	75	80	79	55	58	65	62
ALLP	19	19	19	19	19	19	19	19	19	19
Total	625	632	617	619	605	583	566	571	574	567



Indian Creek Road Public School (Local User - Lambton Kent District School Board)

FCI 5 YEAR & EVENTS COSTS	FCI 10 YEAR & EVENTS COSTS
15.05%	26.73%
\$2,151,369	\$3,820,311

Lambton Kent District School Board

School & Site Information Summary

School: King George VI Public School - Chatham

Address: 227 Delaware Avenue, Chatham, ON N7L 2W5

Family of Schools: Chatham Kent Secondary School



OTG (On the Ground) Ministry Rated Capacity:	340
Gross Floor Area (GFA):	2,640 m ²
Site Acreage:	2.37 Hectares/5.856 Acres
Original Building Date/Additions:	1948/1959,1966,1991
Grades:	JK-Grade 8
Programs:	Regular
Out of Area Students:	11

King George VI Public School – Chatham

5 Year Enrolment

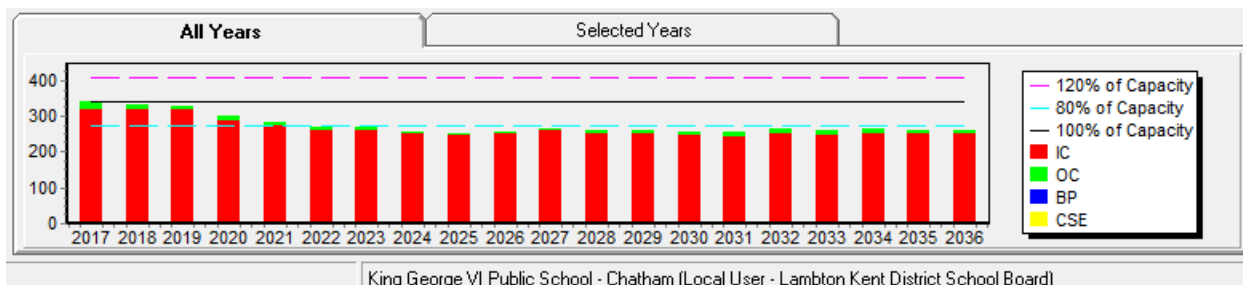
Grade	2017	2018	2019	2020	2021
JK	27	30	27	16	19
K	29	25	30	17	27
1	39	30	23	23	29
2	33	38	32	17	32
3	34	36	35	20	18
4	37	37	38	25	25
5	30	35	38	31	34
6	31	27	38	32	33
7	41	34	32	32	29
8	38	40	33	31	37
Total	339	332	326	244	283

Current Enrolment – October 31, 2022

Year	JK	K	1	2	3	4	5	6	7	8	Total
2022	18	23	27	28	40	26	31	38	35	31	297

10 Year Enrolment Projections

Grade	2023	2024	2025	2026	2027	2028	2029	2030	2031	2032
JK	24	17	21	20	20	20	20	20	20	20
SK	15	26	19	23	22	22	22	22	22	22
1	26	18	32	23	27	27	27	27	27	27
2	32	26	18	32	23	28	27	27	27	27
3	32	35	28	20	35	25	30	30	29	29
4	34	32	35	29	20	35	25	30	30	30
5	17	33	30	33	27	19	33	24	28	28
6	22	17	32	29	32	26	19	32	23	27
7	33	22	16	32	29	32	25	18	31	23
8	33	32	21	17	32	28	32	25	18	31
Total	268	258	252	258	267	262	260	255	255	264



King George VI Public School - Chatham (Local User - Lambton Kent District School Board)

FCI 5 YEAR & EVENTS COSTS	FCI 10 YEAR & EVENTS COSTS
32.78%	71.66%
\$2,614,006	\$5,714,038

Lambton Kent District School Board

School & Site Information Summary

School: King George VI Public School – Sarnia

Address: 585 O’Dell Avenue, Sarnia, ON N7V 4H7

*Family of Schools: Northern Collegiate Institute & Vocational School;
Great Lakes Secondary School (bused)*



OTG (On the Ground) Ministry Rated Capacity:	374
Gross Floor Area (GFA):	2,864 m ²
Site Acreage:	2.2 Hectares/5.436 Acres
Original Building Date/Additions:	1952/1955,1957,1972
Grades:	JK-Grade 8
Programs:	Regular
Out of Area Students:	9

King George VI Public School - Sarnia

5 Year Enrolment History

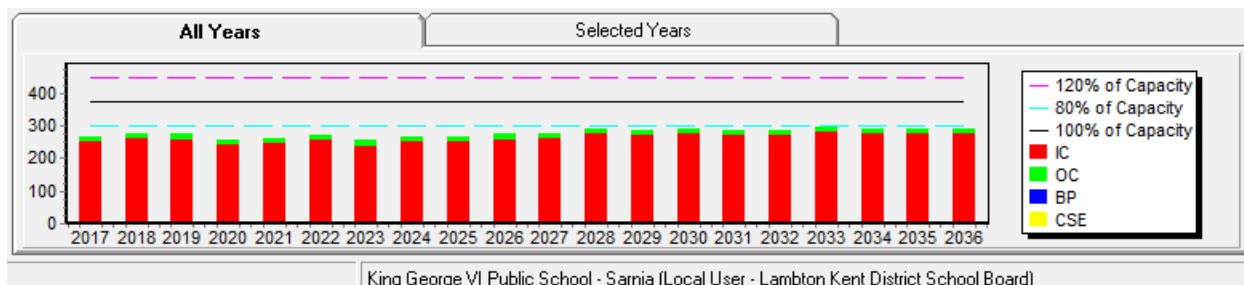
Grade	2017	2018	2019	2020	2021
JK	27	22	33	21	35
K	18	29	23	29	26
1	29	20	28	16	36
2	26	33	21	24	20
3	27	30	30	18	25
4	20	31	25	26	21
5	33	22	32	21	33
6	29	32	21	28	19
7	24	31	31	17	31
8	35	26	33	28	17
Total	268	276	277	228	263

Current Enrolment – October 31, 2022

Year	JK	K	1	2	3	4	5	6	7	8	Total
2022	24	33	25	31	21	24	19	38	17	31	263

10 Year Enrolment Projections

Grade	2023	2024	2025	2026	2027	2028	2029	2030	2031	2032
JK	22	31	29	29	29	29	29	29	29	29
SK	30	22	31	28	29	29	29	29	29	29
1	31	29	21	30	27	28	28	28	28	28
2	25	34	31	23	32	30	30	30	30	30
3	32	23	31	29	21	30	27	28	28	28
4	17	34	25	33	30	22	31	29	29	29
5	27	19	36	27	35	32	24	33	31	31
6	21	25	17	33	24	32	30	22	30	29
7	30	21	25	17	33	24	32	30	22	31
8	20	31	22	26	18	34	26	33	31	23
Total	255	269	268	275	278	290	286	291	287	287



King George VI Public School - Sarnia [Local User - Lambton Kent District School Board]

FCI 5 YEAR & EVENTS COSTS	FCI 10 YEAR & EVENTS COSTS
37.75%	\$3,268,187
	58.65%
	\$5,077,996

Lambton Kent District School Board

School & Site Information Summary

School: Kinnwood Central Public School

Address: 63 MacDonald Street, Forest, ON N0N 1J0

Family of Schools: North Lambton Secondary School



OTG (On the Ground) Ministry Rated Capacity:	331
Gross Floor Area (GFA):	3,896 m ²
Site Acreage:	5.54 Hectares/13.689 Acres
Original Building Date/Additions:	1962/1969,1983,1994,1998,2006
Grades:	JK-Grade 8
Programs:	Regular
Out of Area Students:	6

NB. Kinnwood Central Public School is one of four schools to be part of the new K-12 school being built in the Forest Area.

Kinnwood Central Public School

5 Year Enrolment History

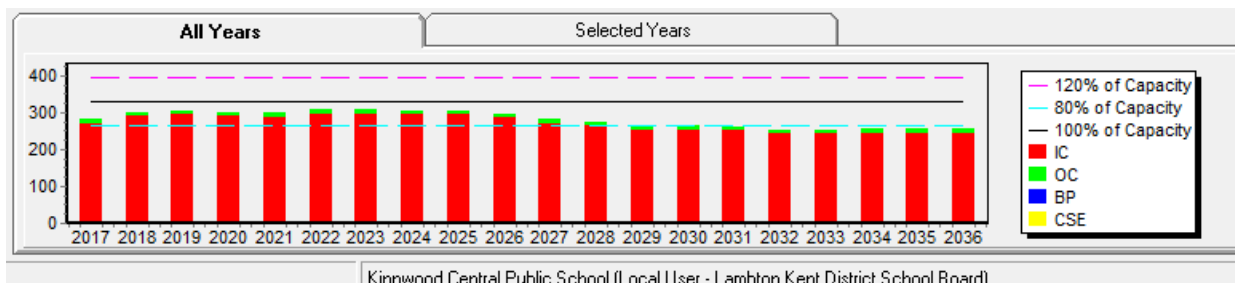
Grade	2017	2018	2019	2020	2021
JK	31	32	33	15	26
K	30	32	31	32	24
1	27	32	35	28	34
2	37	29	33	34	29
3	25	34	29	26	35
4	27	28	35	28	32
5	32	31	31	30	29
6	21	27	31	30	33
7	31	21	30	28	31
8	21	36	19	28	30
Total	282	302	307	279	303

Current Enrolment – October 31, 2022

Year	JK	K	1	2	3	4	5	6	7	8	Total
2022	30	28	21	34	32	36	33	32	36	32	314

10 Year Enrolment Projections

Grade	2023	2024	2025	2026	2027	2028	2029	2030	2031	2032
JK	22	22	23	23	23	23	23	23	23	23
SK	32	24	24	24	24	24	24	24	24	24
1	28	32	24	24	24	24	24	24	24	24
2	25	28	33	24	24	25	25	25	25	25
3	34	25	28	33	24	24	25	25	25	25
4	30	36	26	29	35	25	25	26	26	26
5	38	32	37	27	30	35	26	26	27	27
6	35	40	33	37	27	30	35	26	26	27
7	31	37	41	35	39	28	31	36	27	27
8	34	31	37	40	33	38	26	30	35	26
Total	309	307	306	296	283	276	264	265	262	254



FCI 5 YEAR & EVENTS COSTS	FCI 10 YEAR & EVENTS COSTS
58.47%	69.96%
\$4,777,678	\$5,716,393

Lambton Kent District School Board

School & Site Information Summary

School: Lakeroad Public School

Address: 955 Lakeshore Road, Sarnia, ON N7V 2V3

*Family of Schools: Northern Collegiate Institute & Vocational School;
Great Lakes Secondary School (bused)*



OTG (On the Ground) Ministry Rated Capacity:	394
Gross Floor Area (GFA):	2962 m ²
Site Acreage:	2.02 Hectares/4.991 Acres
Original Building Date/Additions:	1946/1962,1967
Grades:	JK-Grade 8
Programs:	Regular
Out of Area Students:	10

Lakeroad Public School

5 Year Enrolment History

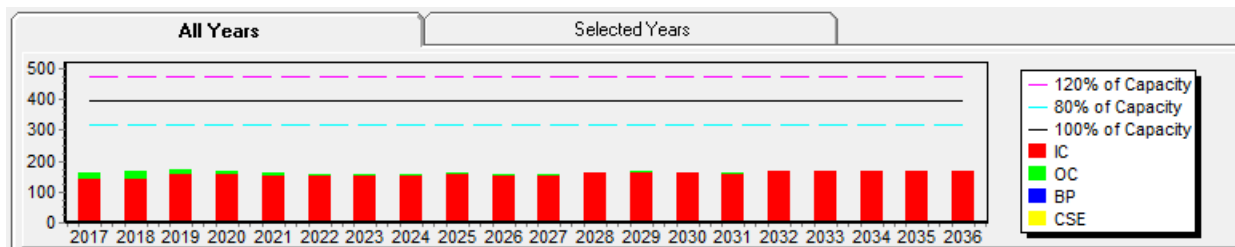
Grade	2017	2018	2019	2020	2021
JK	18	14	20	14	19
K	18	18	15	17	17
1	15	19	17	11	16
2	10	16	18	14	10
3	12	10	17	15	16
4	12	15	12	15	18
5	20	14	13	11	14
6	20	23	17	13	16
7	13	23	21	17	16
8	21	15	23	18	17
Total	159	167	173	145	159

Current Enrolment – October 31, 2022

Year	JK	K	1	2	3	4	5	6	7	8	Total
2022	13	20	14	18	13	16	21	16	14	17	162

10 Year Enrolment Projections

Grade	2023	2024	2025	2026	2027	2028	2029	2030	2031	2032
JK	16	19	18	18	18	18	18	18	18	18
SK	13	16	19	18	18	18	18	18	18	18
1	17	12	15	17	16	16	16	16	16	16
2	15	17	12	14	16	16	16	16	16	16
3	15	15	17	12	14	16	16	16	16	16
4	9	14	14	16	11	14	16	15	15	15
5	14	8	13	13	15	11	13	15	14	14
6	20	16	11	16	16	18	13	15	17	17
7	19	22	18	13	18	18	20	14	17	20
8	18	19	23	19	13	18	18	20	14	17
Total	156	158	160	156	155	163	164	163	161	167



Lakeroad Public School (Local User - Lambton Kent District School Board)

FCI 5 YEAR & EVENTS COSTS		FCI 10 YEAR & EVENTS COSTS	
53.26%	\$4,790,028	60.30%	\$5,422,713

Lambton Kent District School Board

School & Site Information Summary

School: Lambton Central Centennial Public School
Address: 3823 Oil Heritage Road, Petrolia, ON N0N 1R0

Family of Schools: Lambton Central Collegiate & Vocational Institute



OTG (On the Ground) Ministry Rated Capacity:	337
Gross Floor Area (GFA):	3,078 m ²
Site Acreage:	8.5 Hectares/21.003 Acres
Original Building Date/Additions:	1967/None
Grades:	JK-Grade 8
Programs:	Regular
Out of Area Students:	2

Lambton Central Centennial Public School

5 Year Enrolment History

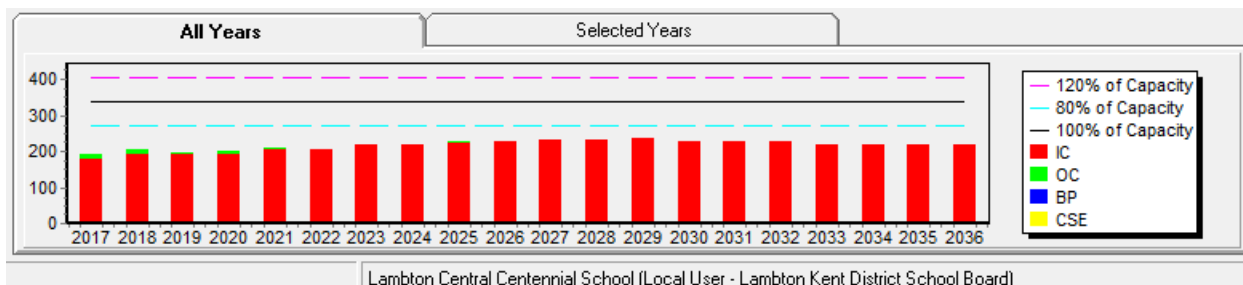
Grade	2017	2018	2019	2020	2021
JK	16	24	14	23	19
K	15	15	22	16	27
1	19	15	14	21	16
2	21	20	16	15	22
3	19	20	21	17	17
4	23	22	21	20	19
5	20	22	21	19	23
6	20	21	23	20	20
7	21	21	22	22	21
8	19	23	22	19	23
Total	193	203	196	192	207

Current Enrolment – October 31, 2022

Year	JK	K	1	2	3	4	5	6	7	8	Total
2022	17	21	27	20	21	20	21	24	21	22	214

10 Year Enrolment Projections

Grade	2023	2024	2025	2026	2027	2028	2029	2030	2031	2032
JK	24	19	19	19	19	19	19	19	19	19
SK	21	25	21	21	20	20	20	20	20	20
1	20	20	24	20	20	19	19	19	19	19
2	27	21	21	26	21	21	20	20	20	20
3	18	28	22	22	26	22	22	21	21	21
4	25	19	31	24	24	29	24	24	23	23
5	19	25	20	31	24	25	29	24	24	23
6	20	19	26	20	31	24	25	30	24	25
7	24	20	20	26	21	32	26	25	30	25
8	21	24	21	20	27	21	32	26	26	31
Total	219	220	225	229	233	232	236	228	226	226



Lambton Central Centennial School (Local User - Lambton Kent District School Board)

FCI 5 YEAR & EVENTS COSTS		FCI 10 YEAR & EVENTS COSTS	
39.50%	\$3,382,881	49.56%	\$4,245,130

Lambton Kent District School Board

School & Site Information Summary

School: Lansdowne Public School
Address: 95 Lansdowne Avenue, Sarnia, ON N7S 1G7

Family of Schools: Great Lakes Secondary School



OTG (On the Ground) Ministry Rated Capacity:	389
Gross Floor Area (GFA):	3,234 m ²
Site Acreage:	4.05 Hectares/10.007 Acres
Original Building Date/Additions:	1959/1960,1963,1966,1994,2008,2012
Grades:	JK – Grade 8
Programs:	Regular; Native Second Language
Out of Area Students:	41

Lansdowne Public School

5 Year Enrolment History

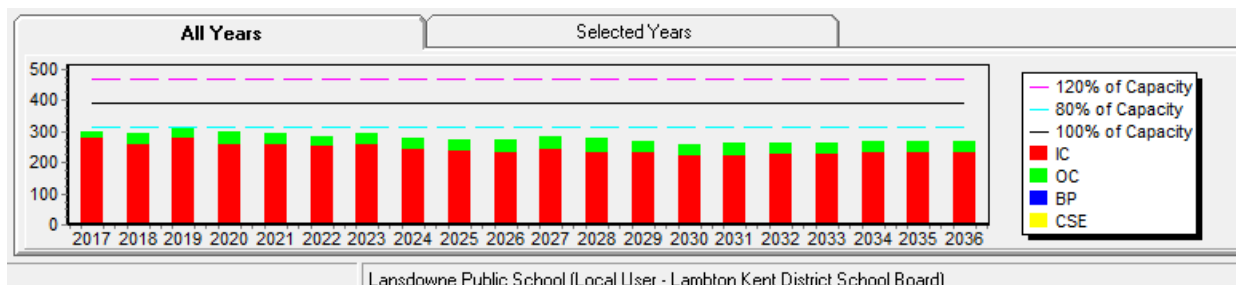
Grade	2017	2018	2019	2020	2021
JK	15	32	39	25	20
K	25	16	31	20	33
1	27	29	17	22	33
2	36	26	27	12	34
3	29	36	27	18	17
4	39	31	36	24	28
5	28	36	29	28	26
6	33	26	36	22	37
7	33	30	31	30	22
8	35	32	39	27	41
Total	300	294	312	228	291

Current Enrolment – October 31, 2022

Year	JK	K	1	2	3	4	5	6	7	8	Total
2022	26	28	33	31	31	19	30	26	38	22	284

10 Year Enrolment Projections

Grade	2023	2024	2025	2026	2027	2028	2029	2030	2031	2032
JK	22	18	21	22	22	22	22	22	22	22
SK	21	25	20	24	24	24	24	24	24	24
1	25	24	27	22	26	27	27	27	27	27
2	37	26	24	28	23	27	27	27	27	27
3	36	39	27	26	30	25	29	29	29	29
4	36	35	38	27	25	29	24	28	29	29
5	17	35	34	37	26	24	28	23	27	28
6	30	17	35	35	38	26	25	29	23	27
7	27	28	16	33	33	35	24	23	27	22
8	40	30	31	18	36	36	38	26	25	29
Total	291	277	273	272	283	275	268	258	260	264



Lansdowne Public School (Local User - Lambton Kent District School Board)

FCI 5 YEAR & EVENTS COSTS	FCI 10 YEAR & EVENTS COSTS
38.04%	48.13%
\$3,406,300	\$4,309,506

Lambton Kent District School Board

School & Site Information Summary

School: London Road Public School

Address: 240 London Road, Sarnia, ON N7T 4V8

Family of Schools: Great Lakes Secondary School



OTG (On the Ground) Ministry Rated Capacity:	282
Gross Floor Area (GFA):	2,600 m ²
Site Acreage:	0.98 Hectares/2.421 Acres
Original Building Date/Additions:	1975/None
Grades:	JK-Grade 8
Programs:	Regular
Out of Area Students:	15

London Road Public School

5 Year Enrolment History

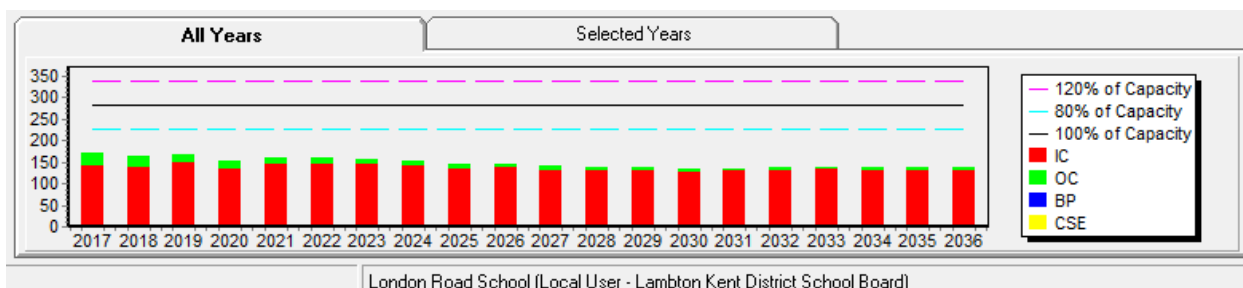
Grade	2017	2018	2019	2020	2021
JK	16	17	14	11	12
K	13	13	15	13	17
1	19	15	13	13	13
2	22	15	16	12	16
3	15	19	17	10	17
4	17	17	19	10	13
5	16	16	19	14	16
6	19	15	17	13	20
7	15	21	17	14	19
8	19	15	20	16	18
Total	171	163	167	126	161

Current Enrolment – October 31, 2022

Year	JK	K	1	2	3	4	5	6	7	8	Total
2022	21	14	16	16	15	17	13	13	20	20	165

10 Year Enrolment Projections

Grade	2023	2024	2025	2026	2027	2028	2029	2030	2031	2032
JK	11	14	13	13	13	13	13	13	13	13
SK	14	12	15	14	14	14	14	14	14	14
1	13	14	11	15	14	14	14	14	14	14
2	15	11	12	10	13	12	12	12	12	12
3	13	16	12	13	10	14	13	13	13	13
4	17	12	16	12	13	10	14	13	13	13
5	16	17	12	16	11	12	10	13	12	12
6	14	18	18	13	17	13	14	11	15	14
7	20	16	19	19	16	19	15	16	13	17
8	23	21	17	20	20	16	20	15	16	14
Total	156	151	145	145	141	137	139	134	135	136



FCI 5 YEAR & EVENTS COSTS		FCI 10 YEAR & EVENTS COSTS	
74.37%	\$5,094,933	80.44%	\$5,510,984

Lambton Kent District School Board

School & Site Information Summary

School: McNaughton Avenue Public School

Address: 480 McNaughton Avenue East, Chatham, ON N7L 2G9

Family of Schools: Chatham Kent Secondary School



OTG (On the Ground) Ministry Rated Capacity:	766
Gross Floor Area (GFA):	5,816 m ²
Site Acreage:	8.09 Hectares/19.990 Acres
Original Building Date/Additions:	1967/1992,2007,2014
Grades:	JK-Grade 8
Programs:	Regular; eLearning(as of September 2021); Alternative Learning & Lifeskills; French Immersion (JK-Gr. 8)
Out of Area Students:	6

McNaughton Avenue Public School

5 Year Enrolment History (in person + eLearning 2021)

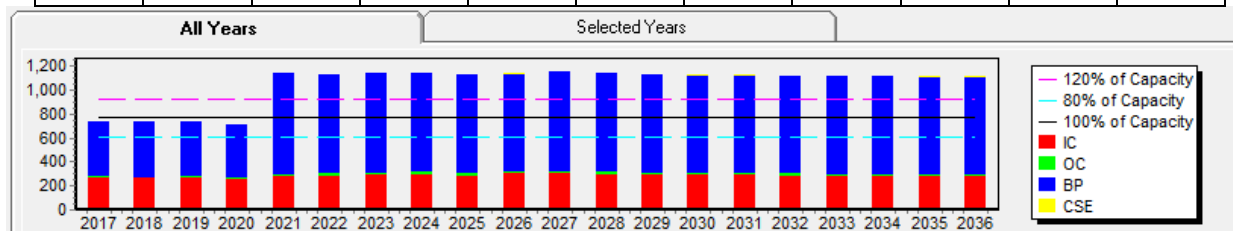
Grade	2017	2018	2019	2020	2021
JK	72	84	76	64	82
K	67	72	80	63	97
1	88	64	64	68	104
2	77	80	60	49	119
3	75	72	80	56	95
4	83	68	71	66	104
5	67	80	68	62	129
6	73	71	86	53	125
7	62	74	71	71	132
8	67	63	76	55	152
ALLP	0	0	0	0	4
Total	731	728	732	607	1143

Current Enrolment (in person & eLearning)– October 31, 2022

Enrolment Type	Year	JK	K	1	2	3	4	5	6	7	8	ALLP	Total
In-Person	2022	68	86	77	82	79	58	67	79	76	72	9	753
eLearning	2022	1	5	8	14	11	16	9	15	20	21		120

10 Year Enrolment Projections

Grade	2023	2024	2025	2026	2027	2028	2029	2030	2031	2032
JK	84	88	86	86	84	84	83	84	83	84
SK	99	98	101	99	98	96	96	95	96	95
1	97	99	97	101	99	98	96	96	95	96
2	112	110	111	110	114	111	110	108	109	108
3	120	113	113	112	111	115	112	111	109	110
4	117	117	110	109	109	107	112	109	108	106
5	104	127	127	120	120	119	118	122	120	118
6	115	106	128	129	122	121	121	119	124	121
7	145	129	120	143	144	136	136	135	134	139
8	141	146	130	122	144	145	138	138	137	136
ALLP	4	4	4	4	4	4	4	4	4	4
Total	1138	1137	1127	1135	1149	1136	1126	1121	1119	1117



McNaughton Ave Public School (Local User - Lambton Kent District School Board)

FCI 5 YEAR & EVENTS COSTS	FCI 10 YEAR & EVENTS COSTS
31.11%	43.38%
\$4,881,326	\$6,806,759

Lambton Kent District School Board

School & Site Information Summary

School: Merlin Area Public School

Address: 21184 Erie Street North, Merlin, ON N0P 1W0

*Family of Schools: Blenheim District High School;
John McGregor Secondary School;
Tilbury District High School*



OTG (On the Ground) Ministry Rated Capacity:	291
Gross Floor Area (GFA):	2,512 m ²
Site Acreage:	6.21 Hectares/15.344 Acres
Original Building Date/Additions:	1965/None
Grades:	JK-Grade 8
Programs:	Regular
Out of Area Students:	1

Merlin Area Public School

5 Year Enrolment History

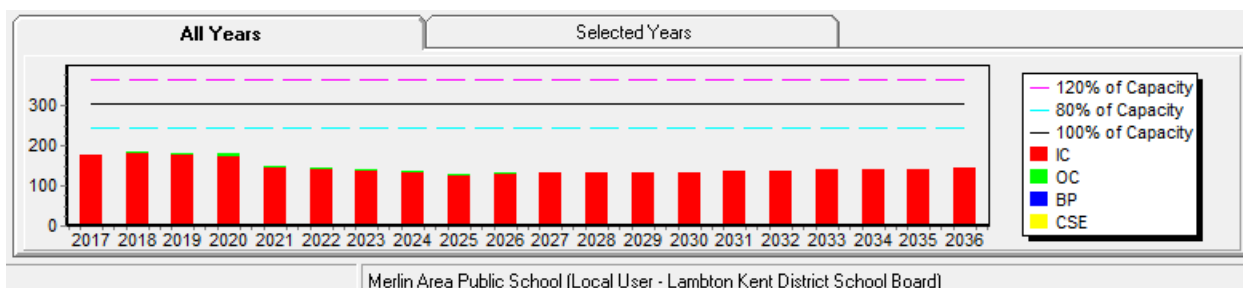
Grade	2017	2018	2019	2020	2021
JK	13	21	14	12	8
K	12	12	22	9	17
1	21	12	13	16	14
2	20	23	10	7	17
3	16	19	23	6	9
4	24	17	17	23	9
5	23	24	20	13	21
6	14	22	22	14	19
7	16	17	23	13	17
8	18	16	16	19	18
Total	177	183	180	132	149

Current Enrolment – October 31, 2022

Year	JK	K	1	2	3	4	5	6	7	8	Total
2022	16	13	14	13	21	11	10	19	19	18	154

10 Year Enrolment Projections

Grade	2023	2024	2025	2026	2027	2028	2029	2030	2031	2032
JK	10	12	11	11	11	12	12	12	12	12
SK	14	12	14	13	13	14	14	15	15	15
1	9	14	11	14	12	13	13	14	14	14
2	17	9	14	12	14	13	14	14	14	14
3	14	17	9	13	11	14	13	13	13	13
4	17	14	17	10	14	12	14	13	13	14
5	10	17	15	17	10	14	12	15	14	14
6	9	10	17	15	18	10	14	13	15	14
7	20	8	9	16	13	17	9	14	12	14
8	18	21	9	9	17	14	17	10	15	12
Total	138	134	126	130	133	133	132	133	137	136



FCI 5 YEAR & EVENTS COSTS		FCI 10 YEAR & EVENTS COSTS	
34.45%	\$2,850,245	40.08%	\$3,316,295

Lambton Kent District School Board

School & Site Information Summary

School: Mooretown-Courtright Public School

Address: 104 Moore Line, Mooretown, ON N0N 1M0

Family of Schools: Great Lakes Secondary School



OTG (On the Ground) Ministry Rated Capacity:	256
Gross Floor Area (GFA):	2,091 m ²
Site Acreage:	4.26 Hectares/10.526 Acres
Original Building Date/Additions:	1963/1966,1968
Grades:	JK-Grade 8
Programs:	Regular
Out of Area Students:	0

Mooretown-Courtright Public School

5 Year Enrolment History

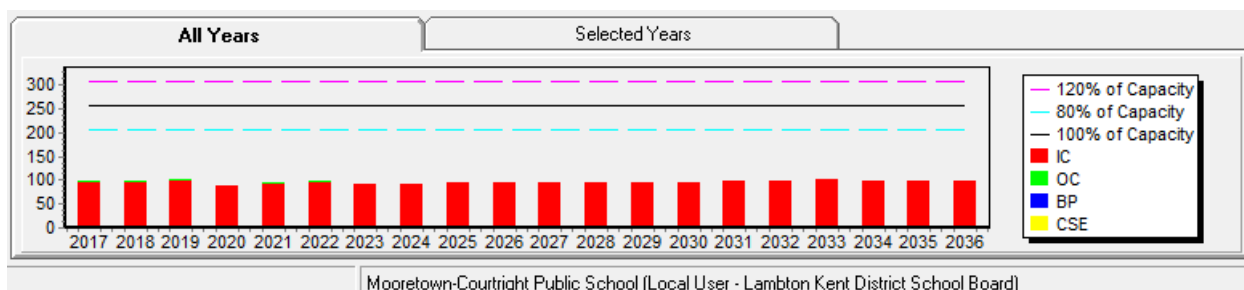
Grade	2017	2018	2019	2020	2021
JK	7	7	9	8	6
K	6	8	7	8	10
1	12	5	7	8	9
2	10	11	5	7	9
3	11	10	11	5	10
4	9	11	9	8	7
5	14	10	11	9	10
6	15	13	11	9	10
7	7	15	14	8	14
8	7	7	17	12	8
Total	98	97	101	82	93

Current Enrolment – October 31, 2022

Year	JK	K	1	2	3	4	5	6	7	8	Total
2022	11	6	11	11	9	10	7	13	13	15	106

10 Year Enrolment Projections

Grade	2023	2024	2025	2026	2027	2028	2029	2030	2031	2032
JK	6	10	9	9	9	9	9	9	9	9
SK	10	6	10	9	9	9	9	9	9	9
1	6	10	6	10	9	9	9	9	9	9
2	10	6	10	6	10	9	9	9	9	9
3	10	11	7	11	7	11	10	10	10	10
4	10	10	11	7	11	7	11	10	10	10
5	11	11	11	12	8	12	8	12	11	11
6	7	10	10	10	11	7	11	7	11	10
7	10	8	11	11	11	12	8	12	8	12
8	11	10	8	11	11	11	12	8	12	8
Total	91	92	93	96	96	96	96	95	98	97



FCI 5 YEAR & EVENTS COSTS	FCI 10 YEAR & EVENTS COSTS
50.87%	64.58%
\$3,427,249	\$4,351,305

Lambton Kent District School Board

School & Site Information Summary

School: Naahii Ridge Public School

Address: 20473 Victoria Road, R.R. #3, Ridgetown, ON N0P 2C0

Family of Schools: Ridgetown District High School



OTG (On the Ground) Ministry Rated Capacity:	375
Gross Floor Area (GFA):	3,944 m ²
Site Acreage:	7.78 Hectares/19.224 Acres
Original Building Date/Additions:	1966/2013
Grades:	JK-Grade 6
Programs:	Regular; Native Second Language
Out of Area Students:	2

Naahii Ridge Public School

5 Year Enrolment History

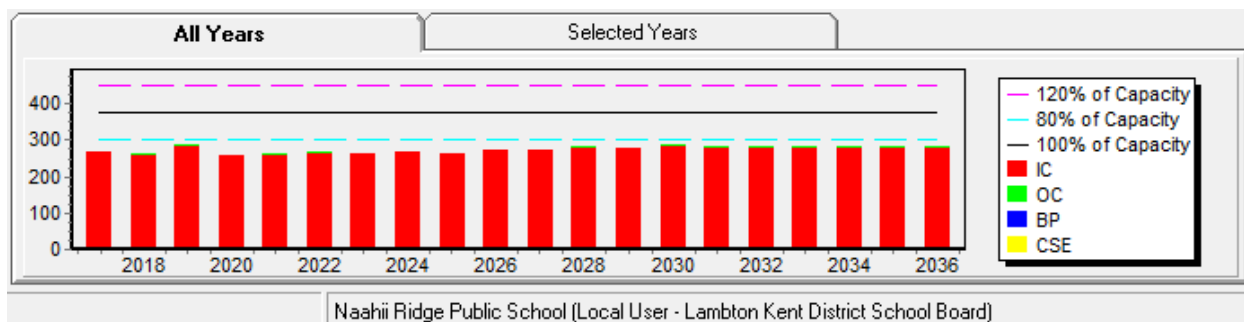
Grade	2017	2018	2019	2020	2021
JK	27	17	34	17	31
K	21	32	20	27	26
1	38	30	40	18	32
2	30	42	33	30	24
3	32	30	47	23	41
4	43	37	30	38	35
5	31	42	39	21	44
6	45	32	44	31	27
Total	267	262	287	205	260

Current Enrolment – October 31, 2022

Year	JK	K	1	2	3	4	5	6	Total
2022	28	43	31	37	27	39	35	49	289

10 Year Enrolment Projections

Grade	2023	2024	2025	2026	2027	2028	2029	2030	2031	2032
JK	35	30	30	30	30	30	30	30	30	30
SK	25	37	32	32	32	32	32	32	32	32
1	37	29	41	36	36	36	36	36	36	36
2	31	38	30	41	36	36	36	36	36	36
3	34	32	38	30	42	37	37	37	37	37
4	26	35	33	40	31	43	38	38	38	38
5	42	25	33	31	37	29	40	36	36	36
6	34	42	24	32	30	37	29	40	35	35
Total	264	268	261	272	274	280	278	285	280	280



FCI 5 YEAR & EVENTS COSTS		FCI 10 YEAR & EVENTS COSTS	
46.58%	\$3,959,547	47.23%	\$4,015,170

Lambton Kent District School Board

School & Site Information Summary

School: P.E. McGibbon Public School

Address: 217 Russell Street, Sarnia, ON N7T 3L6

Family of Schools: Great Lakes Secondary School



OTG (On the Ground) Ministry Rated Capacity:	530
Gross Floor Area (GFA):	4,487 m ²
Site Acreage:	1.42 Hectares/3.508 Acres
Original Building Date/Additions:	2010/None
Grades:	JK-Grade 8
Programs:	Regular
Out of Area Students:	28

P.E. McGibbon Public School

5 Year Enrolment History

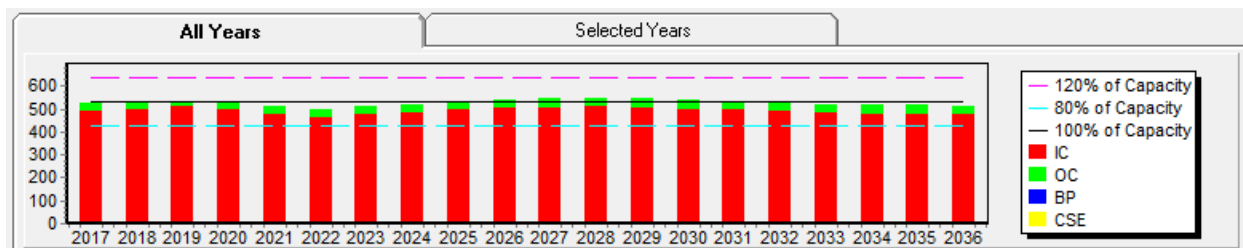
Grade	2017	2018	2019	2020	2021
JK	45	45	47	40	48
K	46	48	44	42	55
1	45	47	53	39	54
2	53	45	48	46	50
3	57	54	47	40	50
4	72	51	55	34	47
5	58	78	52	44	44
6	61	60	76	37	48
7	43	58	58	59	48
8	44	40	55	51	66
Total	524	526	535	432	510

Current Enrolment – October 31, 2022

Year	JK	K	1	2	3	4	5	6	7	8	Total
2022	43	57	53	53	49	51	49	41	54	52	502

10 Year Enrolment Projections

Grade	2023	2024	2025	2026	2027	2028	2029	2030	2031	2032
JK	53	44	47	47	46	45	44	44	44	44
SK	55	61	51	53	52	52	51	50	50	50
1	58	58	64	53	56	55	54	53	53	53
2	57	57	57	63	54	56	55	54	53	52
3	56	59	59	59	65	55	57	57	56	55
4	52	55	59	59	59	65	55	57	56	55
5	49	52	55	59	59	58	65	54	56	56
6	46	48	51	54	57	57	57	63	53	55
7	41	43	46	48	52	55	54	54	61	51
8	42	39	40	43	45	49	52	52	52	57
Total	509	516	529	538	545	547	544	538	534	528



P. E. McGibbon Public School (Local User - Lambton Kent District School Board)

FCI 5 YEAR & EVENTS COSTS		FCI 10 YEAR & EVENTS COSTS	
1.97%	\$239,742	18.25%	\$2,220,134

Lambton Kent District School Board

School & Site Information Summary

School: Plympton-Wyoming Public School

Address: 606 Thames Street, Wyoming, ON N0N 1T0

Family of Schools: Lambton Central Collegiate & Vocational Institute



OTG (On the Ground) Ministry Rated Capacity:	257
Gross Floor Area (GFA):	2,942 m ²
Site Acreage:	2.43 Hectares/6.004 Acres
Original Building Date/Additions:	1965/1972,1976,2018
Grades:	Grade JK-8
Programs:	Regular; Alternative Learning & Lifeskills
Out of Area Students:	1

Plympton-Wyoming Public School

5 Year Enrolment History

History for South Plympton/Wyoming

Grade	2017	Grade	2017
JK	15	4	8
K	21	5	22
1	29	6	25
2	23	7	27
3	24	8	32
4	14	ALLP	7
Total	126	Total	121

Plympton-Wyoming

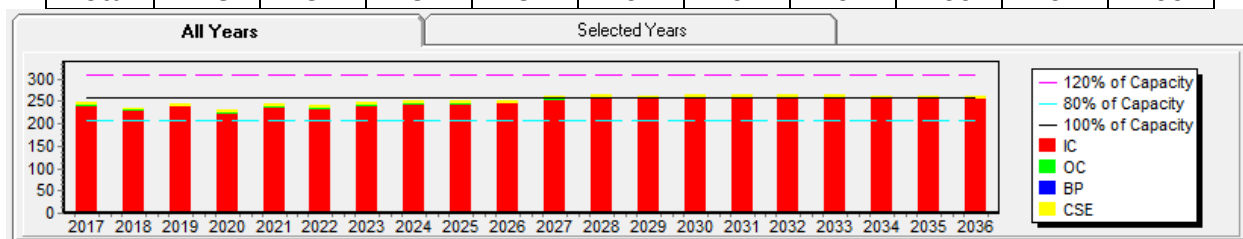
Grade	2018	2019	2020	2021
JK	17	26	20	27
K	21	21	25	22
1	22	19	20	27
2	30	23	14	24
3	22	29	21	16
4	21	27	27	25
5	24	24	23	26
6	22	23	21	25
7	25	23	23	22
8	25	23	17	23
ALLP	5	7	8	8
Total	234	245	219	245

Current Enrolment – October 31, 2022

Year	JK	K	1	2	3	4	5	6	7	8	ALLP	Total
2022	34	28	26	25	27	16	26	26	24	21	8	261

10 Year Enrolment Projections

Grade	2023	2024	2025	2026	2027	2028	2029	2030	2031	2032
JK	27	29	25	25	25	25	25	25	25	25
SK	23	28	30	26	26	26	26	26	26	26
1	28	23	28	30	26	26	26	26	26	26
2	23	28	23	28	30	26	26	26	26	26
3	27	22	28	23	27	29	26	26	26	26
4	25	27	22	28	23	28	30	26	26	26
5	16	24	27	22	28	23	27	29	26	26
6	24	16	23	26	21	28	22	27	29	25
7	24	23	15	22	25	20	26	21	25	27
8	23	23	22	14	22	25	19	26	21	25
ALLP	8	8	8	8	8	8	8	8	8	8
Total	248	251	251	252	261	264	261	266	264	266



Plympton-Wyoming Public School (Local User - Lambton Kent District School Board)

FCI 5 YEAR & EVENTS COSTS		FCI 10 YEAR & EVENTS COSTS	
5.19%	\$377,472	11.57%	\$841,677

Lambton Kent District School Board

School & Site Information Summary

School: Queen Elizabeth II Public School - Chatham
Address: 79 Eugenie Street, Chatham, ON N7M 3Y9

Family of Schools: John McGregor Secondary School



OTG (On the Ground) Ministry Rated Capacity:	442
Gross Floor Area (GFA):	3,961 m ²
Site Acreage:	3.54 Hectares/8.747 Acres
Original Building Date/Renovations:	1952/1954,1959,1967,1993,2002
Grades:	JK-Grade 8
Programs:	Regular
Out of Area Students:	19

Queen Elizabeth II Public School - Chatham

5 Year Enrolment History

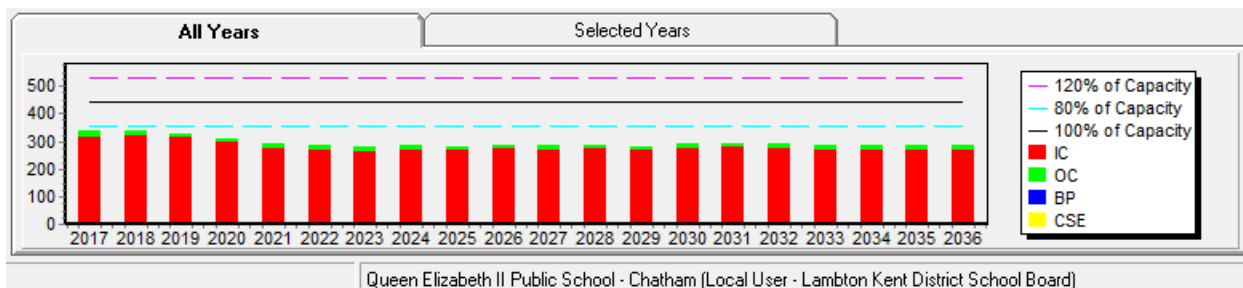
Grade	2017	2018	2019	2020	2021
JK	31	29	35	15	26
K	34	34	27	29	20
1	33	34	35	22	38
2	31	32	35	32	29
3	38	31	33	21	35
4	35	42	32	30	26
5	30	39	34	22	33
6	37	30	35	22	23
7	37	31	31	24	31
8	33	38	29	27	29
Total	339	340	326	244	290

Current Enrolment – October 31, 2022

Year	JK	K	1	2	3	4	5	6	7	8	Total
2022	27	28	25	42	31	37	28	28	27	30	303

10 Year Enrolment Projections

Grade	2023	2024	2025	2026	2027	2028	2029	2030	2031	2032
JK	31	27	26	27	26	27	26	27	26	27
SK	31	35	30	29	30	29	30	29	30	29
1	29	32	36	31	30	31	30	31	30	31
2	20	29	32	36	32	30	31	30	31	30
3	37	20	29	32	36	31	30	31	30	31
4	30	39	22	31	34	39	33	32	33	32
5	32	26	35	19	27	30	34	29	28	29
6	22	31	24	33	18	26	28	32	28	27
7	29	19	28	22	30	15	23	26	29	25
8	19	27	18	27	20	29	14	22	25	28
Total	280	285	280	287	283	287	279	289	290	289



Queen Elizabeth II Public School - Chatham (Local User - Lambton Kent District School Board)

FCI 5 YEAR & EVENTS COSTS	FCI 10 YEAR & EVENTS COSTS
22.70%	60.12%
\$2,388,865	\$6,325,982

Lambton Kent District School Board

School & Site Information Summary

School: Queen Elizabeth II Public School - Petrolia

Address: 4079 Maple Street, Petrolia, ON N0N 1R0

Family of Schools: *Lambton Central Collegiate & Vocational Institute*



OTG (On the Ground) Ministry Rated Capacity:	397
Gross Floor Area (GFA):	3,554 m ²
Site Acreage:	2.94 Hectares/7.264 Acres
Original Building Date/Additions:	1953/1961,1965,1971,1995,2014
Grades:	JK-Grade 8
Programs:	Regular
Out of Area Students:	4

Queen Elizabeth II Public School - Petrolia

5 Year Enrolment History

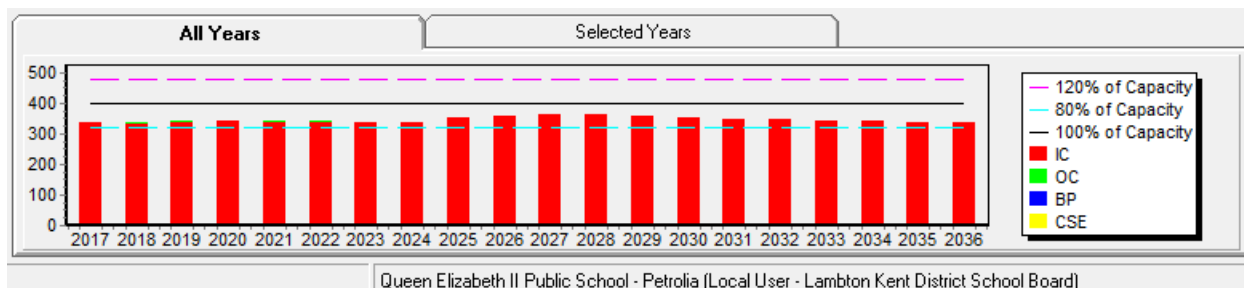
Grade	2017	2018	2019	2020	2021
JK	31	34	38	31	35
K	31	32	33	33	34
1	23	35	35	31	40
2	33	24	34	26	33
3	35	35	23	27	28
4	29	38	35	21	33
5	43	31	39	33	23
6	36	39	30	34	33
7	32	34	39	32	41
8	45	34	34	34	39
Total	338	336	340	302	339

Current Enrolment – October 31, 2022

Year	JK	K	1	2	3	4	5	6	7	8	Total
2022	30	37	37	44	33	31	35	21	36	45	349

10 Year Enrolment Projections

Grade	2023	2024	2025	2026	2027	2028	2029	2030	2031	2032
JK	36	31	33	33	32	32	31	31	31	31
SK	32	36	32	33	33	32	32	31	31	31
1	39	35	39	34	37	36	35	34	34	34
2	37	38	35	39	34	36	36	35	34	34
3	39	36	37	34	38	33	35	34	34	33
4	34	41	39	40	37	40	36	37	37	36
5	30	34	42	39	40	37	40	36	38	37
6	33	29	32	40	36	38	34	38	34	36
7	21	33	28	31	40	36	37	34	37	33
8	36	23	35	31	34	42	39	40	37	40
Total	337	336	352	354	361	362	355	350	347	345



FCI 5 YEAR & EVENTS COSTS		FCI 10 YEAR & EVENTS COSTS	
9.48%	\$930,804	34.23%	\$3,359,858

Lambton Kent District School Board

School & Site Information Summary

School: Queen Elizabeth II Public School - Sarnia

Address: 60 Aberdeen Street, Sarnia, ON N7S 2N8

Family of Schools: *Great Lakes Secondary School*



OTG (On the Ground) Ministry Rated Capacity:	475
Gross Floor Area (GFA):	3,128 m ²
Site Acreage:	3.89 Hectares/9.612 Acres
Original Building Date:	1953/1956,1957,1958,1962,1970
Grades:	JK-Grade 8
Programs:	Regular; Native Second Language
Out of Area Students:	13

Queen Elizabeth II Public School - Sarnia

5 Year Enrolment History

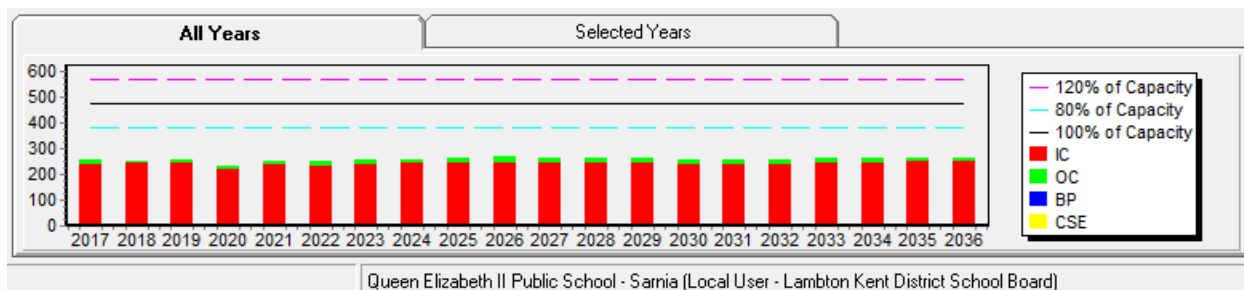
Grade	2017	2018	2019	2020	2021
JK	20	19	28	17	29
K	23	26	22	22	27
1	20	22	26	15	26
2	19	22	26	20	22
3	23	20	23	18	31
4	31	25	24	17	24
5	34	25	26	18	23
6	28	36	28	17	22
7	34	22	35	25	18
8	25	36	19	24	28
Total	257	253	257	193	250

Current Enrolment – October 31, 2022

Year	JK	K	1	2	3	4	5	6	7	8	Total
2022	21	25	24	27	24	27	28	21	25	19	241

10 Year Enrolment Projections

Grade	2023	2024	2025	2026	2027	2028	2029	2030	2031	2032
JK	20	21	22	22	22	22	23	23	23	23
SK	22	21	22	24	24	24	25	25	25	25
1	32	22	21	22	24	24	24	24	25	25
2	29	33	23	23	24	25	25	26	26	26
3	32	32	35	25	25	26	27	27	28	28
4	26	33	33	36	26	25	27	28	28	29
5	32	26	33	33	36	26	25	26	28	28
6	24	32	26	33	33	36	26	25	26	28
7	21	21	29	23	29	30	33	23	23	24
8	18	19	19	27	22	28	29	32	22	21
Total	256	260	263	268	265	266	264	259	254	257



FCI 5 YEAR & EVENTS COSTS	FCI 10 YEAR & EVENTS COSTS
44.81%	\$4,797,816
	52.63%
	\$5,636,195

Lambton Kent District School Board

School & Site Information Summary

School: Ridgetown District High School-Grade 7&8

Address: 9 Harold Street North, Ridgetown, ON N0P 2C0

Family of Schools: Ridgetown District High School



OTG (On the Ground) Ministry Rated Capacity:	92
Gross Floor Area (GFA):	8,710 m ²
Site Acreage:	3.04 Hectares/7.511 Acres
Original Building Date/Additions:	1953/1962,1971
Grades:	Grade 7-8
Programs:	Regular; Native Second Language
Out of Area Students:	0

Ridgetown District High School-Grade 7&8

5 Year Enrolment History

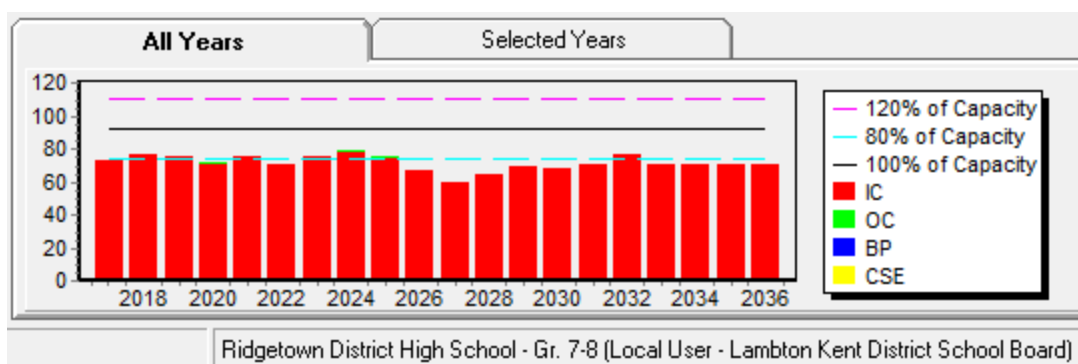
Grade	2017	2018	2019	2020	2021
7	28	50	33	33	41
8	45	27	42	24	34
Total	73	77	75	57	75

Current Enrolment – October 31, 2022

Year	7	8	Total
2022	26	45	71

10 Year Enrolment Projections

Grade	2023	2024	2025	2026	2027	2028	2029	2030	2031	2032
7	46	35	43	27	34	32	39	31	41	37
8	29	44	32	40	25	32	30	37	29	39
Total	75	79	75	67	59	64	69	68	70	76



FCI 5 YEAR & EVENTS COSTS		FCI 10 YEAR & EVENTS COSTS	
73.29%	\$12,699,047	104.78%	\$18,155,034

Lambton Kent District School Board

School & Site Information Summary

School: Riverview Central School

Address: 3926 St. Clair Parkway, Port Lambton, ON N0P 2B0

Family of Schools: *Wallaceburg District Secondary School*



OTG (On the Ground) Ministry Rated Capacity:	268
Gross Floor Area (GFA):	2,379 m ²
Site Acreage:	3.48 Hectares/8.599 Acres
Original Building Date/Additions:	1964/1966,1967,2006
Grades:	JK-Grade 8
Programs:	Regular
Out of Area Students:	12

Riverview Central School

5 Year Enrolment History

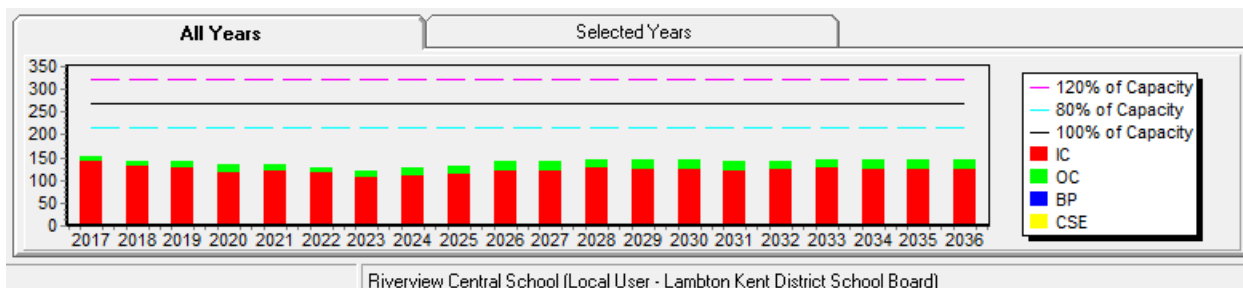
Grade	2017	2018	2019	2020	2021
JK	11	11	21	9	14
K	12	11	9	16	13
1	10	12	12	8	21
2	8	10	10	9	9
3	20	9	10	9	11
4	20	20	10	11	9
5	17	20	19	10	11
6	16	17	20	19	11
7	16	16	15	17	17
8	23	16	15	15	20
Total	153	142	141	123	136

Current Enrolment – October 31, 2022

Year	JK	K	1	2	3	4	5	6	7	8	Total
2022	24	15	13	20	10	9	12	15	10	18	146

10 Year Enrolment Projections

Grade	2023	2024	2025	2026	2027	2028	2029	2030	2031	2032
JK	12	17	16	16	16	16	16	16	16	16
SK	14	12	17	15	15	15	16	16	16	16
1	15	15	12	17	15	16	16	16	16	16
2	12	15	13	11	15	13	14	14	14	14
3	19	12	16	14	11	16	14	14	14	14
4	9	19	11	16	13	11	15	13	13	13
5	11	9	19	11	16	13	11	15	13	13
6	10	11	10	21	13	17	15	12	16	15
7	10	8	10	9	19	11	16	13	11	15
8	9	9	8	10	9	18	11	15	13	11
Total	121	127	132	140	142	146	144	144	142	143



FCI 5 YEAR & EVENTS COSTS	FCI 10 YEAR & EVENTS COSTS
39.05%	45.47%
\$3,359,773	\$3,912,007

Lambton Kent District School Board

School & Site Information Summary

School: Rosedale Public School

Address: 1018 Indian Road North, Sarnia, ON N7V 4C5

Family of Schools: *Northern Collegiate Institute & Vocational School*



OTG (On the Ground) Ministry Rated Capacity:	492
Gross Floor Area (GFA):	3,581 m ²
Site Acreage:	3.28 Hectares/8.104 Acres
Original Building Date/Additions:	1954/1963,1964,1971,2011
Grades:	JK-Grade 8
Programs:	Regular
Out of Area Students:	20

Rosedale Public School

5 Year Enrolment History

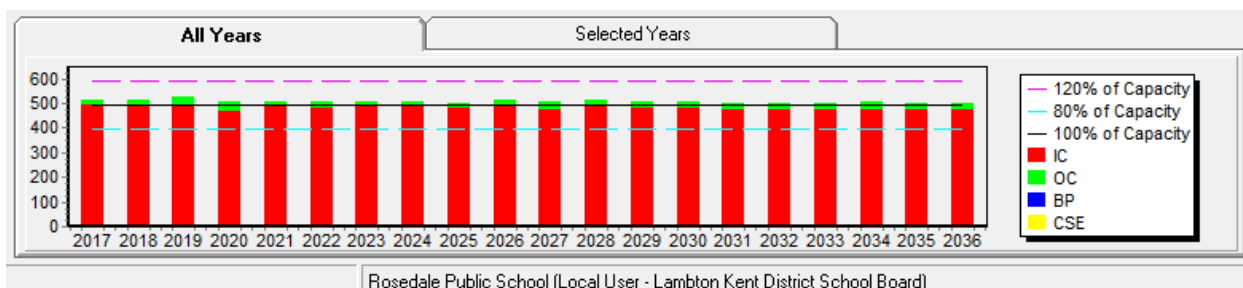
Grade	2017	2018	2019	2020	2021
JK	43	49	49	40	44
K	46	47	49	48	46
1	57	47	50	43	52
2	46	56	50	48	42
3	50	45	54	45	54
4	50	52	47	56	47
5	54	50	57	43	61
6	54	55	52	50	49
7	56	59	55	49	56
8	59	55	60	41	58
Total	515	515	523	463	509

Current Enrolment – October 31, 2022

Year	JK	K	1	2	3	4	5	6	7	8	Total
2022	40	47	51	55	45	53	47	61	50	61	510

10 Year Enrolment Projections

Grade	2023	2024	2025	2026	2027	2028	2029	2030	2031	2032
JK	45	40	43	43	43	43	42	42	42	42
SK	46	48	43	47	46	46	46	46	46	46
1	48	47	49	45	48	48	47	47	47	47
2	48	49	48	50	46	49	48	48	48	48
3	54	48	50	48	51	46	49	49	48	48
4	45	57	52	53	51	54	49	52	52	52
5	59	46	59	54	55	53	56	51	54	54
6	49	60	47	60	54	56	54	57	52	55
7	63	50	60	49	61	56	57	56	58	53
8	50	63	51	61	49	61	56	57	56	58
Total	507	508	502	510	504	512	504	505	503	503



Rosedale Public School (Local User - Lambton Kent District School Board)

FCI 5 YEAR & EVENTS COSTS	FCI 10 YEAR & EVENTS COSTS
34.84%	40.94%
\$3,790,594	\$4,454,301

Lambton Kent District School Board

School & Site Information Summary

School: Sir John Moore Community School

Address: 274 St. Clair Blvd., Corunna, ON N0N 1G0

*Family of Schools: Great Lakes Secondary School;
Lambton Central Collegiate & Vocational Institute (French
Immersion)*



OTG (On the Ground) Ministry Rated Capacity:	472
Gross Floor Area (GFA):	4,628 m ²
Site Acreage:	3.44 Hectares/8.500 Acres
Original Building Date/Additions:	1999/2014
Grades:	JK-Grade 8
Programs:	Regular; French Immersion; Native Second Language
Out of Area Students:	33

Sir John Moore Community School

5 Year Enrolment History

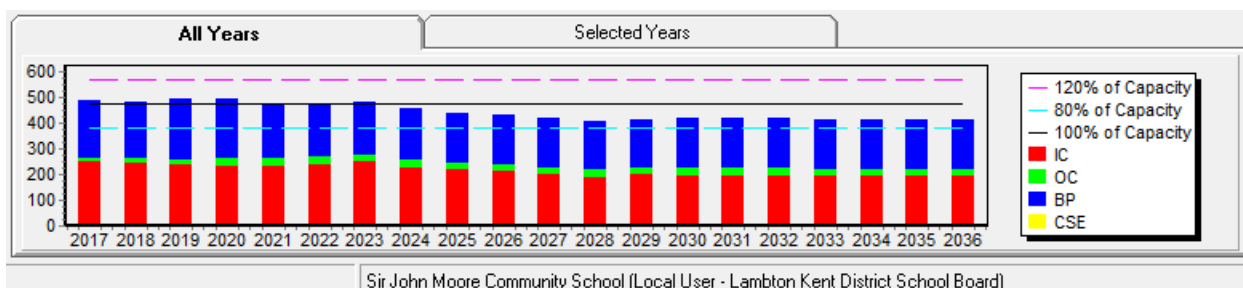
Grade	2017	2018	2019	2020	2021
JK	43	45	42	36	34
K	46	47	42	45	34
1	62	47	62	47	38
2	54	58	51	54	58
3	56	52	56	46	58
4	40	55	55	51	46
5	39	40	53	51	58
6	56	35	40	51	55
7	44	56	37	35	51
8	48	44	55	37	38
Total	488	479	493	453	470

Current Enrolment – October 31, 2022

Year	JK	K	1	2	3	4	5	6	7	8	Total
2022	45	34	42	36	58	64	48	58	55	54	494

10 Year Enrolment Projections

Grade	2023	2024	2025	2026	2027	2028	2029	2030	2031	2032
JK	42	38	39	39	39	39	39	39	39	39
SK	41	43	38	40	40	40	40	40	40	40
1	42	46	49	44	45	45	45	45	45	45
2	41	43	48	51	45	47	47	47	47	47
3	38	40	42	46	49	44	45	45	45	45
4	54	35	38	39	43	46	40	42	42	42
5	54	53	33	37	36	41	43	39	40	40
6	48	55	54	34	38	37	42	44	40	40
7	59	45	52	51	31	36	35	40	42	37
8	58	58	45	52	51	31	37	36	39	42
Total	477	456	438	433	417	406	413	417	419	417



FCI 5 YEAR & EVENTS COSTS		FCI 10 YEAR & EVENTS COSTS	
17.01%	\$1,870,230	75.94%	\$8,348,119

Lambton Kent District School Board

School & Site Information Summary

School: Tecumseh Public School

Address: 287 McNaughton Avenue West, Chatham, ON N7L 1R8

Family of Schools: Chatham Kent Secondary School



OTG (On the Ground) Ministry Rated Capacity:	559
Gross Floor Area (GFA):	5,945 m ²
Site Acreage:	7.35 Hectares/18.161 Acres
Original Building Date/Additions:	1956/1960,1964,1974,2015
Grades:	JK-Grade 8
Programs:	Regular; Alternative Learning & Lifeskills
Out of Area Students:	8

Tecumseh Public School

5 Year Enrolment History

John N. Given Tecumseh

History for Tecumseh

Grade	2017	Grade	2017
JK	17	JK	36
K	15	K	41
1	17	1	29
2	13	2	36
3	20	3	35
4	16	4	28
5	18	5	44
6	18	6	33
7	17	7	38
8	21	8	28
ALLP	0	ALLP	5
TOTAL	172	TOTAL	353

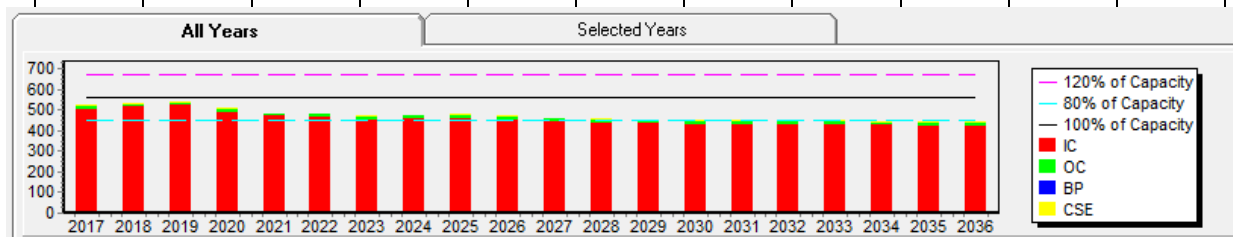
Grade	2018	2019	2020	2021
JK	45	55	27	38
K	61	47	45	47
1	50	57	38	45
2	48	50	36	50
3	49	44	35	52
4	54	48	29	49
5	45	61	34	43
6	62	46	42	43
7	57	63	45	56
8	55	63	50	54
ALLP	5	5	5	6
TOTAL	531	539	386	483

Current Enrolment – October 31, 2022

Year	JK	K	1	2	3	4	5	6	7	8	ALLP	Total
2022	38	47	57	58	54	67	48	50	58	56	6	539

10 Year Enrolment Projections

Grade	2023	2024	2025	2026	2027	2028	2029	2030	2031	2032
JK	37	45	40	39	39	39	39	39	39	39
SK	46	43	52	46	46	46	45	45	45	45
1	43	43	41	49	43	43	43	43	43	43
2	46	44	44	42	50	45	44	44	44	44
3	46	46	44	44	42	50	45	44	44	44
4	49	46	45	43	43	41	49	44	43	43
5	54	50	48	46	44	44	42	50	45	44
6	49	53	49	46	45	43	43	41	48	43
7	45	52	55	52	49	47	45	45	43	51
8	49	47	55	58	54	51	49	47	48	45
ALLP	6	6	6	6	6	6	6	6	6	6
Total	470	475	479	471	461	455	450	448	448	447



Tecumseh Public School (Local User - Lambton Kent District School Board)

FCI 5 YEAR & EVENTS COSTS		FCI 10 YEAR & EVENTS COSTS	
5.90%	\$722,134	38.49%	\$4,713,174

Lambton Kent District School Board

School & Site Information Summary

School: Thamesville Area Central School

Address: 30 Mary Street, Thamesville, ON N0P 2K0

Family of Schools: Lambton Kent Composite School



OTG (On the Ground) Ministry Rated Capacity:	199
Gross Floor Area (GFA):	1,737 m ²
Site Acreage:	3.44 Hectares/8.500 Acres
Original Building Date/Additions:	1949/1966
Grades:	JK-Grade 8
Programs:	Regular
Out of Area Students:	23

Thamesville Area Central School

5 Year Enrolment History

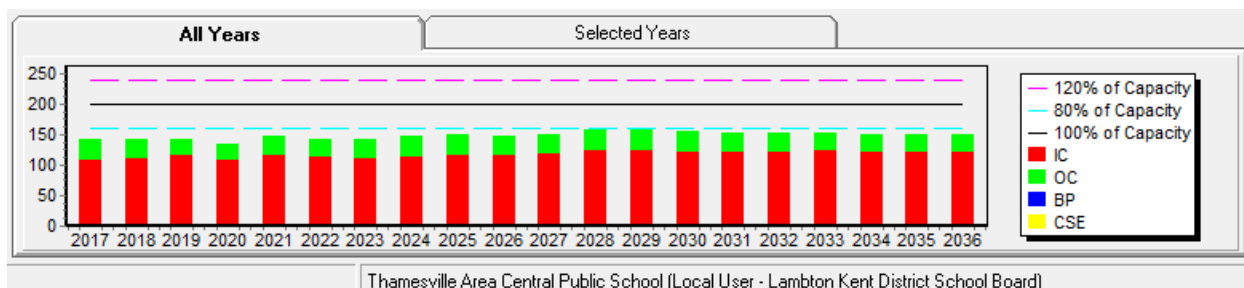
Grade	2017	2018	2019	2020	2021
JK	17	5	19	13	20
K	16	17	6	15	17
1	8	18	17	7	16
2	13	6	17	16	7
3	13	14	9	15	16
4	19	14	14	8	17
5	14	19	14	13	12
6	15	16	17	9	13
7	12	17	13	14	13
8	14	15	15	12	15
Total	141	141	141	122	146

Current Enrolment – October 31, 2022

Year	JK	K	1	2	3	4	5	6	7	8	Total
2022	12	20	18	19	7	22	18	12	18	15	161

10 Year Enrolment Projections

Grade	2023	2024	2025	2026	2027	2028	2029	2030	2031	2032
JK	13	16	15	15	15	15	15	15	15	15
SK	13	13	16	15	15	15	15	15	15	15
1	22	15	15	18	17	17	17	17	17	17
2	17	21	14	14	17	16	16	15	15	15
3	15	18	21	14	14	17	17	17	16	16
4	8	16	18	21	15	15	17	17	17	16
5	16	8	16	19	22	14	14	18	17	17
6	15	14	6	13	16	19	12	12	15	14
7	10	15	14	6	13	16	19	12	13	15
8	12	10	14	13	5	13	16	18	12	12
Total	141	146	149	148	149	157	158	156	152	152



Thamesville Area Central Public School (Local User - Lambton Kent District School Board)

FCI 5 YEAR & EVENTS COSTS		FCI 10 YEAR & EVENTS COSTS	
26.94%	\$1,687,254	50.03%	\$3,133,210

Lambton Kent District School Board

School & Site Information Summary

School: Tilbury Area Public School

Address: 5 Mable Street, Tilbury, ON N0P 2L0

Family of Schools: Tilbury District High School



OTG (On the Ground) Ministry Rated Capacity:	470
Gross Floor Area (GFA):	3,822 m ²
Site Acreage:	1.87 Hectares/4.620 Acres
Original Building Date/Additions:	1951/1956,1966,1985,2010
Grades:	JK-Grade 8
Programs:	Regular; Alternative Learning & Lifeskills
Out of Area Students:	10

Tilbury Area Public School

5 Year Enrolment History

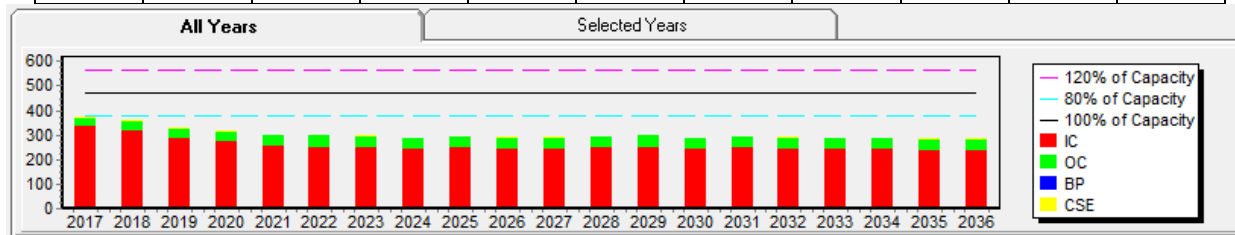
Grade	2017	2018	2019	2020	2021
JK	29	28	24	24	23
K	36	34	27	17	41
1	26	38	31	14	24
2	32	28	33	24	20
3	34	32	32	32	30
4	41	37	34	22	32
5	49	40	28	30	24
6	30	47	40	25	36
7	38	32	44	32	31
8	53	38	31	36	35
ALLP	6	6	4	5	3
Total	374	360	328	261	296

Current Enrolment – October 31, 2022

Year	JK	K	1	2	3	4	5	6	7	8	ALLP	Total
2022	34	28	36	29	23	31	35	27	40	31	9	323

10 Year Enrolment Projections

Grade	2023	2024	2025	2026	2027	2028	2029	2030	2031	2032
JK	29	30	29	29	29	29	29	29	29	29
SK	37	32	33	32	31	31	31	31	31	31
1	23	33	29	29	28	28	28	28	28	28
2	35	20	30	26	27	26	25	25	25	25
3	25	38	23	33	28	29	28	28	28	28
4	24	26	39	24	35	30	31	30	29	29
5	29	22	24	37	22	33	28	29	28	28
6	30	29	22	24	37	22	33	28	29	28
7	24	30	29	23	25	38	23	33	29	30
8	37	25	31	30	24	25	39	24	34	30
ALLP	3	3	3	3	3	3	3	3	3	3
Total	296	288	292	290	289	294	298	288	293	289



Tilbury Area Public School (Local User - Lambton Kent District School Board)

FCI 5 YEAR & EVENTS COSTS	FCI 10 YEAR & EVENTS COSTS
26.94%	\$3,015,147
	36.69%
	\$4,106,171

Lambton Kent District School Board

School & Site Information Summary

School: Victor Lauriston Public School

Address: 44 Alexandra Avenue, Chatham, ON N7M 1Y1

Family of Schools: John McGregor Secondary School



OTG (On the Ground) Ministry Rated Capacity:	533
Gross Floor Area (GFA):	3,852 m ²
Site Acreage:	3.72 Hectares/9.192 Acres
Original Building Date/Additions:	1948/1949,1954,1981,1982,1992
Grades:	JK-Grade 8
Programs:	Regular
Out of Area Students:	15

Victor Lauriston Public School

5 Year Enrolment History

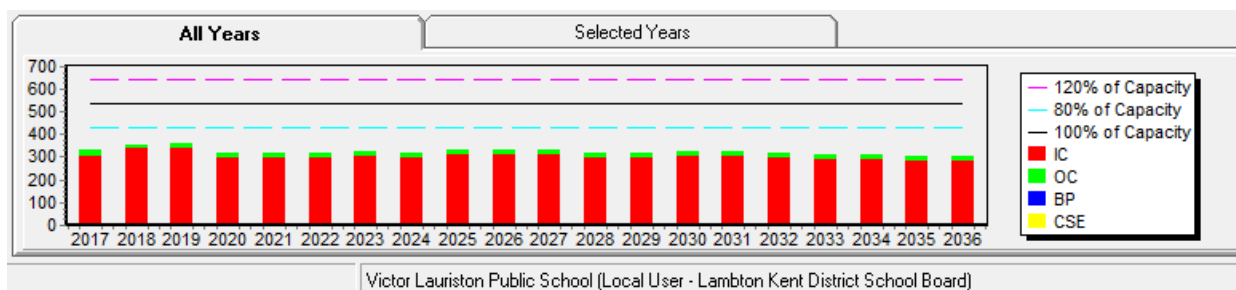
Grade	2017	2018	2019	2020	2021
JK	28	40	29	16	26
K	36	30	46	23	30
1	21	33	32	35	27
2	33	20	38	28	48
3	34	40	21	30	30
4	42	36	36	14	33
5	32	38	36	29	20
6	45	34	38	27	31
7	25	52	32	31	34
8	38	30	49	28	38
Total	334	353	357	261	317

Current Enrolment – October 31, 2022

Year	JK	K	1	2	3	4	5	6	7	8	Total
2022	33	33	35	33	48	32	32	21	30	38	335

10 Year Enrolment Projections

Grade	2023	2024	2025	2026	2027	2028	2029	2030	2031	2032
JK	36	27	29	29	29	28	28	28	28	28
SK	39	40	30	33	32	32	31	31	31	31
1	28	38	39	29	32	31	31	31	30	30
2	31	29	40	41	31	34	33	33	32	32
3	27	29	28	38	39	29	32	32	31	31
4	46	28	30	28	39	39	30	33	32	32
5	29	45	27	29	27	37	38	29	31	31
6	32	29	45	27	29	28	38	39	29	32
7	20	31	29	45	27	29	27	37	38	29
8	33	22	33	31	47	28	30	29	40	40
Total	321	318	330	330	332	315	318	322	322	316



Victor Lauriston Public School (Local User - Lambton Kent District School Board)

FCI 5 YEAR & EVENTS COSTS	FCI 10 YEAR & EVENTS COSTS
27.38%	53.34%
\$3,150,399	\$6,137,373

Lambton Kent District School Board

School & Site Information Summary

School: Wallaceburg District Secondary School-Grade 7&8

Address: 920 Elgin Street, Wallaceburg, ON N8A 3E1

Family of Schools: Wallaceburg District Secondary School



OTG (On the Ground) Ministry Rated Capacity:	161
Gross Floor Area (GFA):	17,606 m ²
Site Acreage:	4.55 Hectares/11.243 Acres
Original Building Date/Additions:	1948/1954,1958,1962,1965,1970,1972,2001
Grades:	Grade 7-8
Programs:	Regular; Native Second Language; Alternative Learning & Lifeskills
Out of Area Students:	3

Wallaceburg District Secondary School-Grade 7&8

5 Year Enrolment History

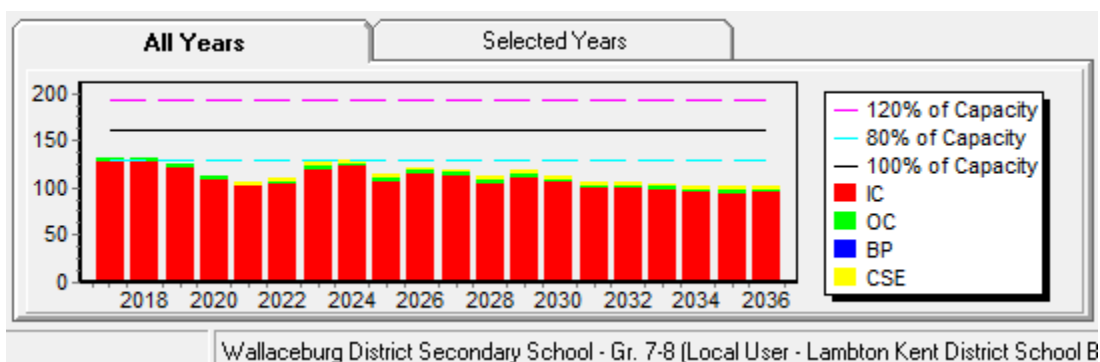
Grade	2017	2018	2019	2020	2021
7	66	64	58	43	51
8	65	67	67	41	52
ALLP	0	0	0	1	4
Total	131	131	125	85	107

Current Enrolment – October 31, 2022

Year	7	8	ALLP	Total
2022	62	59	3	124

10 Year Enrolment Projections

Grade	2023	2024	2025	2026	2027	2028	2029	2030	2031	2032
7	67	58	52	66	51	57	57	53	50	53
8	56	68	58	52	65	51	57	56	53	50
ALLP	4	4	4	4	4	4	4	4	4	4
Total	127	130	114	122	120	112	118	113	107	107



FCI 5 YEAR & EVENTS COSTS		FCI 10 YEAR & EVENTS COSTS	
34.25%	\$12,809,872	51.07%	\$19,101,048

Lambton Kent District School Board

School & Site Information Summary

School: Wheatley Area Public School

Address: 226 Erie Street North, Wheatley, ON N0P 2P0

Family of Schools: Tilbury District High School



OTG (On the Ground) Ministry Rated Capacity:	337
Gross Floor Area (GFA):	3,077 m ²
Site Acreage:	3.92 Hectares/9.686 Acres
Original Building Date/Additions:	1972/None
Grades:	JK-Grade 8
Programs:	Regular
Out of Area Students:	4

Wheatley Area Public School

5 Year Enrolment History

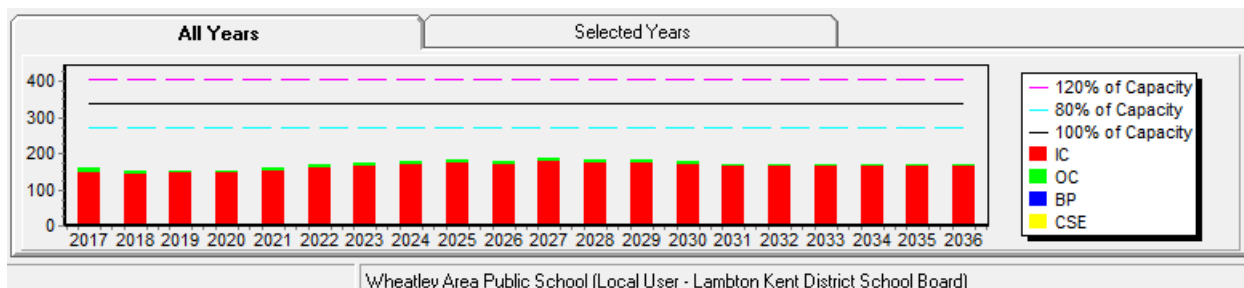
Grade	2017	2018	2019	2020	2021
JK	11	21	18	12	27
K	20	10	22	19	18
1	19	19	10	18	20
2	14	15	19	9	20
3	14	11	16	13	10
4	11	17	12	12	20
5	20	11	17	9	13
6	13	21	8	13	11
7	15	13	17	7	13
8	22	15	12	11	10
Total	159	153	151	123	162

Current Enrolment – October 31, 2022

Year	JK	K	1	2	3	4	5	6	7	8	Total
2022	17	29	20	21	20	12	20	12	11	11	173

10 Year Enrolment Projections

Grade	2023	2024	2025	2026	2027	2028	2029	2030	2031	2032
JK	17	18	17	18	17	18	17	18	17	18
SK	21	18	20	18	19	18	19	18	19	18
1	28	20	18	19	18	19	18	19	18	19
2	17	26	19	16	18	16	17	16	17	16
3	19	17	26	19	17	18	17	18	17	18
4	22	20	19	28	20	18	19	18	19	18
5	9	20	18	17	26	19	16	17	16	17
6	19	10	20	19	18	26	19	16	18	16
7	11	16	7	18	16	15	23	16	14	15
8	9	11	17	7	18	16	16	23	16	14
Total	172	176	181	179	187	183	181	179	171	169



FCI 5 YEAR & EVENTS COSTS	FCI 10 YEAR & EVENTS COSTS
15.97%	30.63%
\$1,518,777	\$2,913,828

Lambton Kent District School Board

School & Site Information Summary

School: Winston Churchill Public School

Address: 30 Crystal Drive, Chatham, ON N7M 3C7

Family of Schools: John McGregor Secondary School



OTG (On the Ground) Ministry Rated Capacity:	374
Gross Floor Area (GFA):	3,161 m ²
Site Acreage:	3.9 Hectares/9.636 Acres
Original Building Date/Additions:	1949/1976,1981,1990,2006
Grades:	JK-Grade 8
Programs:	Regular; Alternative Learning & Lifeskills
Out of Area Students:	9

Winston Churchill Public School

5 Year Enrolment History

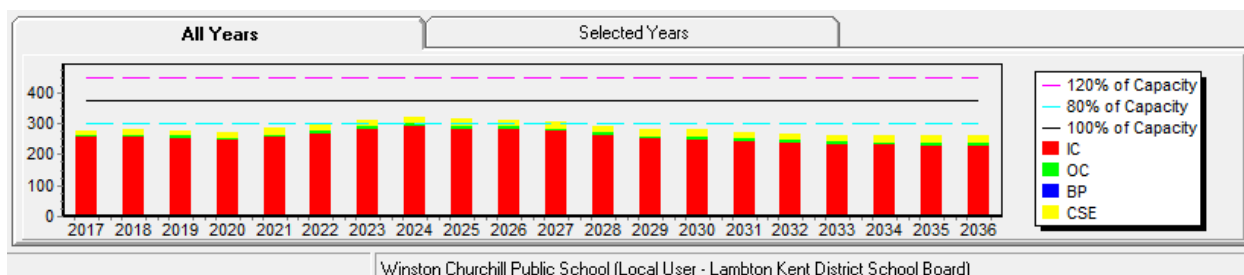
Grade	2017	2018	2019	2020	2021
JK	24	31	25	17	24
K	21	24	28	21	22
1	29	23	22	22	27
2	31	30	21	16	30
3	23	26	31	21	30
4	24	26	25	22	25
5	29	27	27	18	35
6	25	27	27	18	25
7	25	25	27	22	21
8	32	25	28	18	24
ALLP	11	18	17	20	22
Total	274	282	278	215	285

Current Enrolment – October 31, 2022

Year	JK	K	1	2	3	4	5	6	7	8	ALLP	Total
2022	20	25	25	25	30	27	25	36	26	19	20	278

10 Year Enrolment Projections

Grade	2023	2024	2025	2026	2027	2028	2029	2030	2031	2032
JK	24	24	22	21	21	21	21	21	21	21
SK	25	25	25	24	23	23	23	23	23	23
1	28	26	25	25	24	23	23	23	23	23
2	25	29	26	25	25	24	23	23	23	23
3	32	28	31	28	26	26	25	24	24	24
4	34	32	26	29	26	24	24	24	22	22
5	33	38	36	30	33	30	28	28	26	25
6	28	33	39	37	30	33	30	29	29	27
7	36	29	34	39	37	30	33	30	29	29
8	24	35	28	33	38	36	29	33	30	28
ALLP	22	22	22	22	22	22	22	22	22	22
Total	311	321	314	313	305	292	281	280	272	267



FCI 5 YEAR & EVENTS COSTS	FCI 10 YEAR & EVENTS COSTS
51.07%	\$4,784,469
	72.58%
	\$6,799,789

Lambton Kent District School Board

School & Site Information Summary

School: W.J. Baird Public School

Address: 182 King Street, Blenheim, ON N0P 1A0

Family of Schools: Blenheim District High School



OTG (On the Ground) Ministry Rated Capacity:	291
Gross Floor Area (GFA):	3,645 m ²
Site Acreage:	3.87 Hectares/9.562 Acres
Original Building Date/Additions:	1950/1955,1964,1968,1974,1992,2006
Grades:	JK-Grade 8
Programs:	Regular
Out of Area Students:	0

W.J. Baird Public School

5 Year Enrolment History

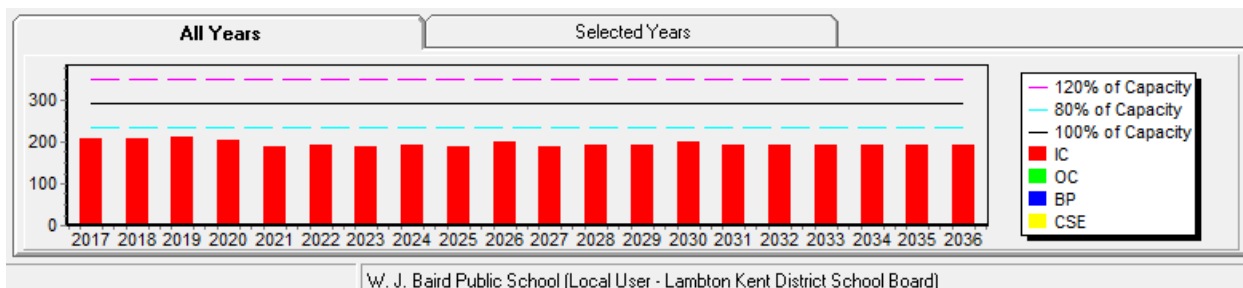
Grade	2017	2018	2019	2020	2021
JK	21	16	15	10	24
K	13	25	18	15	12
1	25	13	25	11	17
2	17	25	14	22	18
3	27	20	24	7	28
4	14	24	19	20	9
5	26	14	27	14	21
6	26	27	16	23	18
7	20	25	27	12	25
8	20	19	25	20	17
Total	209	208	210	154	189

Current Enrolment – October 31, 2022

Year	JK	K	1	2	3	4	5	6	7	8	Total
2022	19	21	13	22	19	30	14	24	21	29	212

10 Year Enrolment Projections

Grade	2023	2024	2025	2026	2027	2028	2029	2030	2031	2032
JK	20	18	18	18	18	18	18	18	18	18
SK	17	20	18	18	18	18	18	18	18	18
1	26	18	21	19	19	19	19	19	19	19
2	14	27	19	23	20	21	21	21	21	21
3	17	14	27	18	22	20	20	20	20	20
4	17	17	13	25	18	21	19	19	19	19
5	28	17	17	13	25	18	21	19	19	19
6	10	29	17	17	14	26	18	22	19	19
7	22	10	29	18	17	14	26	18	22	19
8	18	22	9	29	17	17	13	25	18	21
Total	189	192	188	198	188	192	193	199	193	193



FCI 5 YEAR & EVENTS COSTS		FCI 10 YEAR & EVENTS COSTS	
63.34%	\$4,928,309	82.18%	\$6,394,081

Lambton Kent District School Board

School & Site Information Summary

School: Zone Township Central School

Address: 730 Main Street North, Bothwell, ON N0P 1C0

Family of Schools: Lambton Kent Composite School



OTG (On the Ground) Ministry Rated Capacity:	219
Gross Floor Area (GFA):	1,915 m ²
Site Acreage:	4.05 Hectares/10.007 Acres
Original Building Date/Additions:	1955/1965,1991
Grades:	JK-Grade 8
Programs:	Regular
Out of Area Students:	4

Zone Township Central School

5 Year Enrolment History

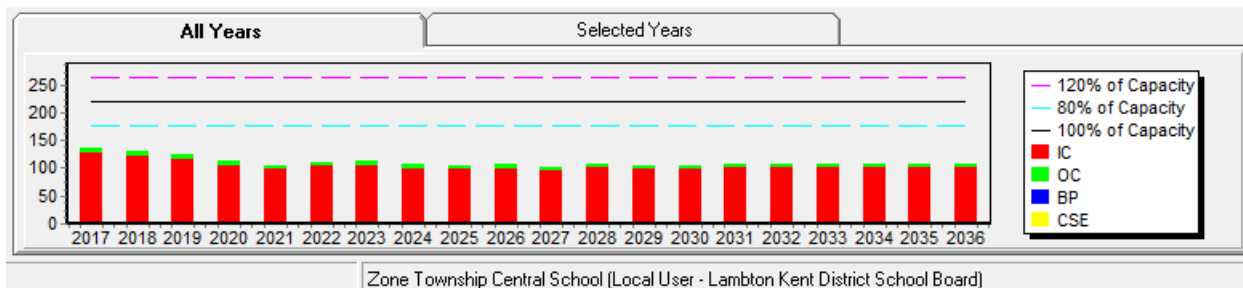
Grade	2017	2018	2019	2020	2021
JK	10	9	11	10	7
K	16	13	5	10	9
1	13	19	11	3	12
2	15	12	14	13	5
3	11	16	10	10	13
4	12	12	16	9	11
5	17	12	15	11	10
6	14	15	10	11	15
7	11	14	16	6	14
8	17	8	15	16	8
Total	136	130	123	99	104

Current Enrolment – October 31, 2022

Year	JK	K	1	2	3	4	5	6	7	8	Total
2022	15	8	12	11	8	11	12	13	15	13	118

10 Year Enrolment Projections

Grade	2023	2024	2025	2026	2027	2028	2029	2030	2031	2032
JK	12	8	10	10	10	10	10	10	10	10
SK	10	12	8	10	10	10	10	10	10	10
1	7	10	12	9	10	10	10	10	10	10
2	10	8	10	12	9	10	10	10	10	10
3	12	9	6	10	11	8	9	9	9	9
4	7	14	11	8	12	13	11	12	12	12
5	15	6	13	10	7	11	12	10	11	11
6	12	16	6	14	11	8	12	13	10	12
7	12	12	17	7	15	12	9	12	13	11
8	16	12	12	16	7	15	11	9	12	13
Total	113	107	105	106	102	107	104	105	107	108



FCI 5 YEAR & EVENTS COSTS		FCI 10 YEAR & EVENTS COSTS	
45.22%	\$2,715,627	80.50%	\$4,834,451

Lambton Kent District School Board

School & Site Information Summary

School: Alexander Mackenzie Secondary School
Address: 1257 Michigan Avenue, Sarnia, ON N7S 3Y3

Family of Schools: Sarnia-Lambton Area Family of Schools



OTG (On the Ground) Ministry Rated Capacity:	681
Gross Floor Area (GFA):	9,759 m ²
Site Acreage:	6.07 Hectares/14.998 Acres
Original Building Date/Additions:	1969/None
Grades:	Grade 9-12
Programs:	Regular; Alternative Learning & Lifeskills
Out of Area Students:	3

Alexander Mackenzie Secondary School

5 Year Enrolment History

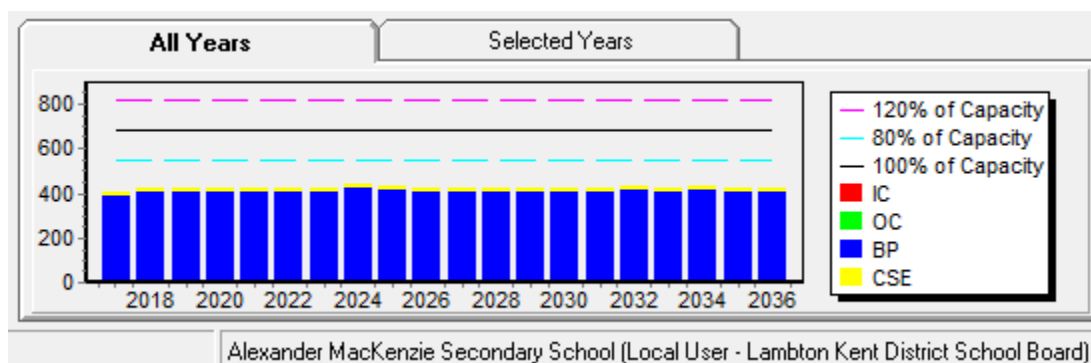
Grade	2017	2018	2019	2020	2021
9	76	93	99	81	110
10	91	75	92	92	78
11	90	88	78	86	98
12	127	148	134	118	121
ALLP	17	15	16	17	17
Total	401	419	419	394	424

Current Enrolment – October 31, 2022

Year	9	10	11	12	ALLP	Total
2022	78	108	80	126	22	414

10 Year Enrolment Projections

Grade	2023	2024	2025	2026	2027	2028	2029	2030	2031	2032
9	97	98	101	96	96	96	102	96	100	98
10	97	95	96	99	94	94	94	100	94	98
11	105	94	92	93	96	91	91	91	97	91
12	102	132	121	119	120	123	118	118	118	124
ALLP	17	17	17	17	17	17	17	17	17	17
Total	418	436	427	424	423	421	422	422	426	428



FCI 5 YEAR & EVENTS COSTS		FCI 10 YEAR & EVENTS COSTS	
59.73%	\$12,200,630	61.17%	\$12,493,182

Lambton Kent District School Board

School & Site Information Summary

School: Blenheim District High School

Address: 163 Chatham Street, Blenheim, ON NOP 1A0

Family of Schools: Harwich-Raleigh Public School; Merlin Area Public School (shared); W.J. Baird Public School



OTG (On the Ground) Ministry Rated Capacity:	768
Gross Floor Area (GFA):	11,926 m ²
Site Acreage:	6.95 Hectares/17.173 Acres
Original Building Date/Additions:	1937/1951,1962,1966,2000
Grades:	Grade 9-12
Programs:	Regular
Out of Area Students:	28

Blenheim District High School

5 Year Enrolment History

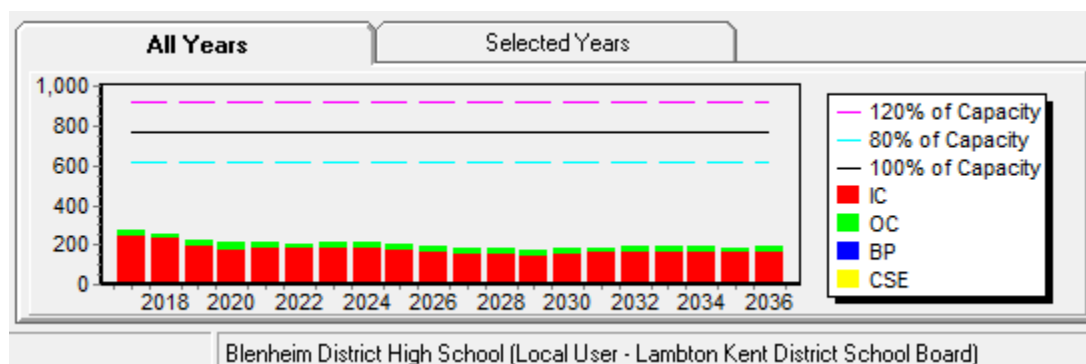
Grade	2017	2018	2019	2020	2021
9	42	51	39	46	50
10	72	44	54	39	46
11	62	72	41	45	40
12	105	93	95	65	75
ALLP	0	0	0	0	0
Total	281	260	229	195	211

Current Enrolment – October 31, 2022

Year	9	10	11	12	Total
2022	35	52	56	78	221

10 Year Enrolment Projections

Grade	2023	2024	2025	2026	2027	2028	2029	2030	2031	2032
9	41	44	43	33	35	36	38	41	40	39
10	45	41	44	44	33	35	37	39	42	40
11	50	44	41	44	43	34	35	37	38	42
12	74	79	73	70	73	75	62	64	67	70
Total	210	208	201	191	184	180	172	181	187	191



FCI 5 YEAR & EVENTS COSTS		FCI 10 YEAR & EVENTS COSTS	
81.28%	\$17,544,947	116.97%	\$25,248,713

Lambton Kent District School Board

School & Site Information Summary

School: Chatham Kent Secondary School

Address: 285 McNaughton Avenue East, Chatham, ON N7L 2G7

Family of Schools: Gregory Drive Public School; Harwich-Raleigh Public School (French Immersion); King George VI Public School-Chatham; McNaughton Avenue Public School; Tecumseh Public School



OTG (On the Ground) Ministry Rated Capacity:	1,293
Gross Floor Area (GFA):	17,424 m ²
Site Acreage:	8.06 Hectares/19.916 Acres
Original Building Date/Additions:	1963/1965,1993,2004
Grades:	Grades 9-12
Programs:	Regular; French Immersion; Alternative Learning & Lifeskills
Out of Area Students:	311

Chatham Kent Secondary School

5 Year Enrolment History

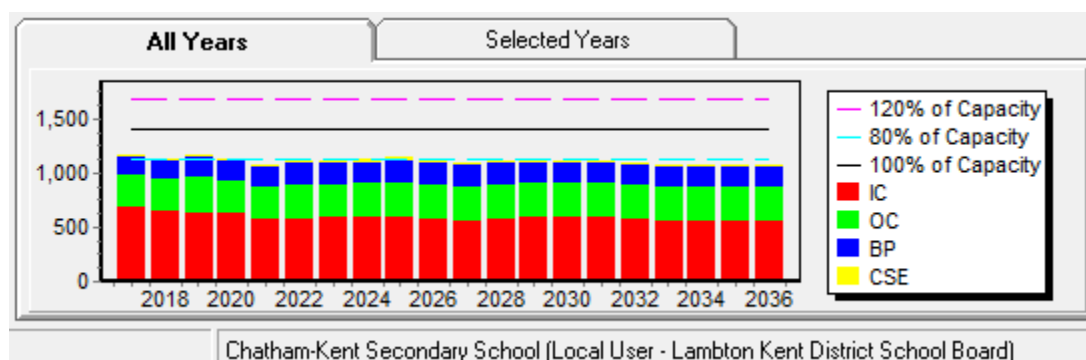
Grade	2017	2018	2019	2020	2021
9	251	249	288	227	249
10	257	270	258	252	231
11	273	261	260	239	265
12	378	342	353	290	306
ALLP	19	15	17	23	25
Total	1178	1137	1176	1031	1076

Current Enrolment – October 31, 2022

Year	9	10	11	12	ALLP	Total
2022	301	262	252	333	26	1174

10 Year Enrolment Projections

Grade	2023	2024	2025	2026	2027	2028	2029	2030	2031	2032
9	259	248	268	244	235	272	267	239	243	242
10	272	261	249	270	246	239	275	269	242	246
11	255	272	263	249	271	247	241	275	270	244
12	304	322	339	330	318	338	313	304	342	336
ALLP	25	25	25	25	25	25	25	25	25	25
Total	1115	1128	1144	1118	1095	1121	1121	1112	1122	1093



FCI 5 YEAR & EVENTS COSTS		FCI 10 YEAR & EVENTS COSTS	
51.60%	\$19,810,691	77.98%	\$29,934,761

Lambton Kent District School Board

School & Site Information Summary

School: Great Lakes Secondary School

Address: 340 Murphy Road, Sarnia, ON N7S 2X1

Family of Schools: Colonel Cameron Public School; Confederation Central School (shared); Errol Road Public School (bused); Hanna Memorial Public School; High Park Public School; King George VI Public School-Sarnia (bused); Lakeroad Public School (bused); Lansdowne Public School; London Road Public School; Mooretown-Courtright Public School; P.E. McGibbon Public School; Sir John Moore Community School; Queen Elizabeth II Public School-Sarnia



OTG (On the Ground) Ministry Rated Capacity:	1113
Gross Floor Area (GFA):	14,049 m ²
Site Acreage:	7.56 Hectares/18.680 Acres
Original Building Date:	1961/1962,1968,1972,1982,1990,2002,2007,2016
Grades:	Grades 9-12
Programs:	Regular; Native Second Language; Alternative Learning & Lifeskills
Out of Area Students:	20

Great Lakes Secondary School

5 Year Enrolment History

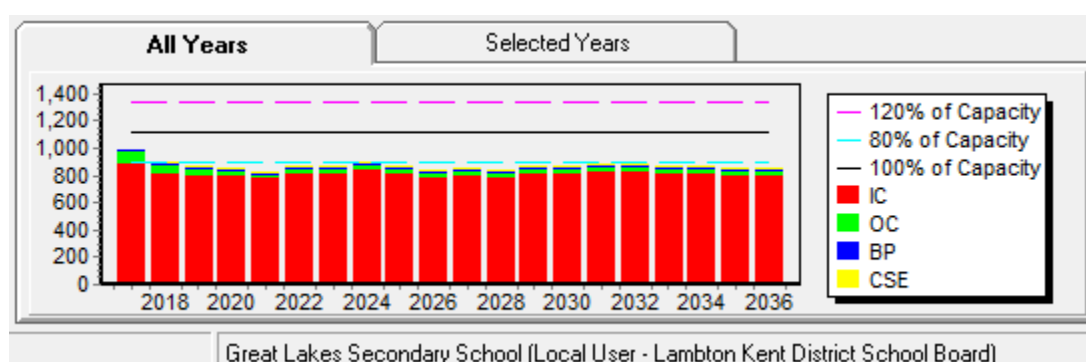
Grade	2017	2018	2019	2020	2021
9	193	178	198	169	216
10	189	198	185	179	181
11	270	186	203	164	184
12	311	320	266	212	227
ALLP	17	18	14	14	17
Total	981	900	866	738	825

Current Enrolment – October 31, 2022

Year	9	10	11	12	ALLP	Total
2022	261	227	200	260	16	964

10 Year Enrolment Projections

Grade	2023	2024	2025	2026	2027	2028	2029	2030	2031	2032
9	182	214	182	190	198	201	209	201	206	198
10	221	187	217	185	193	201	204	212	204	209
11	218	219	183	213	182	190	198	200	208	201
12	231	265	268	230	260	228	234	242	246	255
ALLP	17	17	17	17	17	17	17	17	17	17
Total	869	902	867	835	850	837	862	872	881	880



FCI 5 YEAR & EVENTS COSTS		FCI 10 YEAR & EVENTS COSTS	
14.89%	\$5,083,589	15.82%	\$5,400,991

Lambton Kent District School Board

School & Site Information Summary

School: John McGregor Secondary School

Address: 300 Cecile Avenue, Chatham, ON N7M 2C6

Family of Schools: Indian Creek Road Public School; Merlin Area Public School (shared); Queen Elizabeth II Public School-Chatham; Victor Lauriston Public School; Winston Churchill Public School



OTG (On the Ground) Ministry Rated Capacity:	921
Gross Floor Area (GFA):	13,643 m ²
Site Acreage:	4.34 Hectares/10.724 Acres
Original Building Date:	1956/1960,1965,1999,2005
Grades:	Grades 9-12
Programs:	Regular; Alternative Learning & Lifeskills
Out of Area Students:	82

John McGregor Secondary School

5 Year Enrolment History

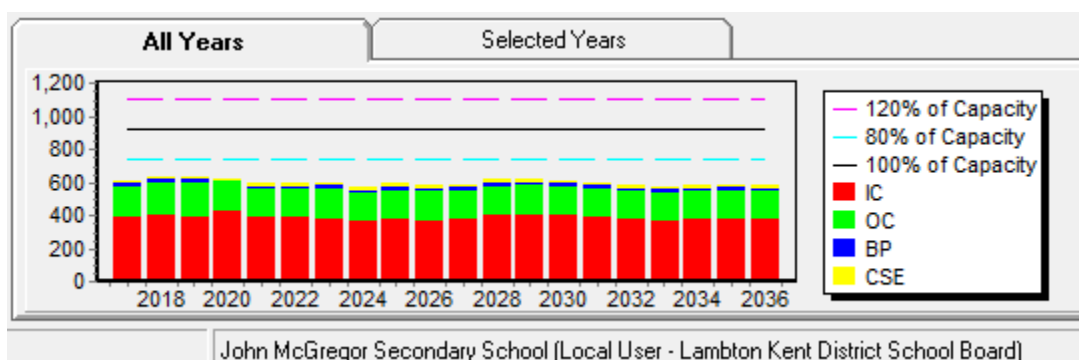
Grade	2017	2018	2019	2020	2021
9	129	156	136	141	113
10	142	128	160	128	153
11	147	144	129	133	132
12	175	188	196	146	172
ALLP	15	17	14	17	20
Total	608	633	635	565	590

Current Enrolment – October 31, 2022

Year	9	10	11	12	ALLP	Total
2022	126	125	152	174	19	596

10 Year Enrolment Projections

Grade	2023	2024	2025	2026	2027	2028	2029	2030	2031	2032
9	127	120	133	122	134	146	139	113	121	132
10	139	135	128	141	130	142	154	147	121	129
11	122	140	135	129	141	130	142	154	147	121
12	190	156	176	170	162	177	164	179	190	182
ALLP	20	20	20	20	20	20	20	20	20	20
Total	598	571	592	582	587	615	619	613	599	584



FCI 5 YEAR & EVENTS COSTS		FCI 10 YEAR & EVENTS COSTS	
75.43%	\$19,994,851	85.71%	\$22,720,271

Lambton Kent District School Board

School & Site Information Summary

School: Lambton Central Collegiate & Vocational Institute

Address: 4141 Dufferin Avenue, Box 250, Petrolia, ON N0N 1R0

Family of Schools: Brigden Public School; Brooke Central Public School; Dawn-Euphemia School (shared); École Hillcrest Public School; Lambton Central Centennial Public School; Queen Elizabeth II Public School-Petrolia; Sir John Moore Community School (French Immersion); Plympton-Wyoming Public School



OTG (On the Ground) Ministry Rated Capacity:	1,185
Gross Floor Area (GFA):	16,382 m ²
Site Acreage:	4.45 Hectares/10.995 Acres
Original Building Date:	1927/1951,1956,1959,1963,1967,1987,1995
Grades:	Grades 9-12
Programs:	Regular; French Immersion; Alternative Learning & Lifeskills
Out of Area Students:	74

Lambton Central Collegiate & Vocational Institute

5 Year Enrolment History

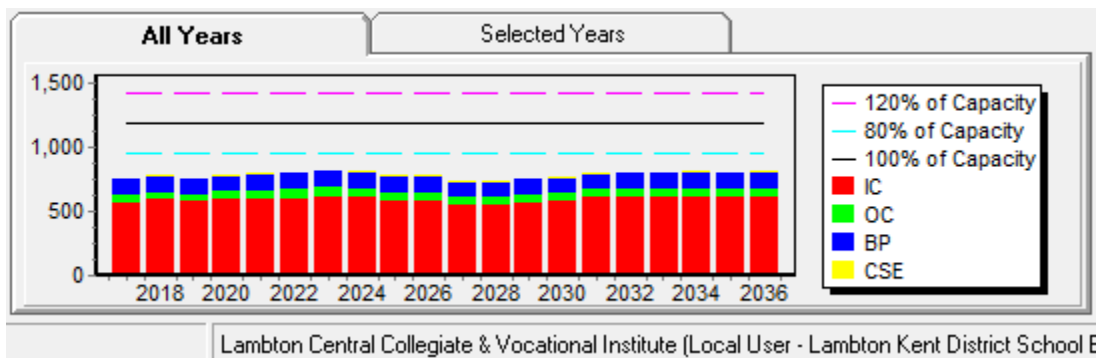
Grade	2017	2018	2019	2020	2021
9	187	181	192	180	204
10	152	193	188	180	189
11	215	152	195	159	190
12	192	246	172	188	202
ALLP	12	10	10	9	9
Total	758	782	757	716	794

Current Enrolment – October 31, 2022

Year	9	10	11	12	ALLP	Total
2022	192	200	196	232	12	832

10 Year Enrolment Projections

Grade	2023	2024	2025	2026	2027	2028	2029	2030	2031	2032
9	199	183	172	184	157	184	192	187	192	186
10	193	202	186	175	187	160	188	196	191	196
11	208	196	205	189	177	189	162	190	198	193
12	209	223	211	220	203	192	204	177	206	215
ALLP	9	9	9	9	9	9	9	9	9	9
Total	818	813	783	777	733	734	755	759	796	799



FCI 5 YEAR & EVENTS COSTS		FCI 10 YEAR & EVENTS COSTS	
50.51%	\$16,855,000	67.28%	\$22,453,734

Lambton Kent District School Board

School & Site Information Summary

School: Lambton Kent Composite School

Address: 231 St. George Street North, Dresden, ON N0P 1M0

Family of Schools: Dawn-Euphemia School (shared); Dresden Area Central School; Thamesville Area Central School; Zone Township Central School



OTG (On the Ground) Ministry Rated Capacity:	756
Gross Floor Area (GFA):	13,567 m ²
Site Acreage:	9.32 Hectares/23.029 Acres
Original Building Date/Additions:	1966/None
Grades:	Grades 9-12
Programs:	Regular; eLearning(as of September 2021)
Out of Area Students:	11

Lambton Kent Composite School

5 Year Enrolment History

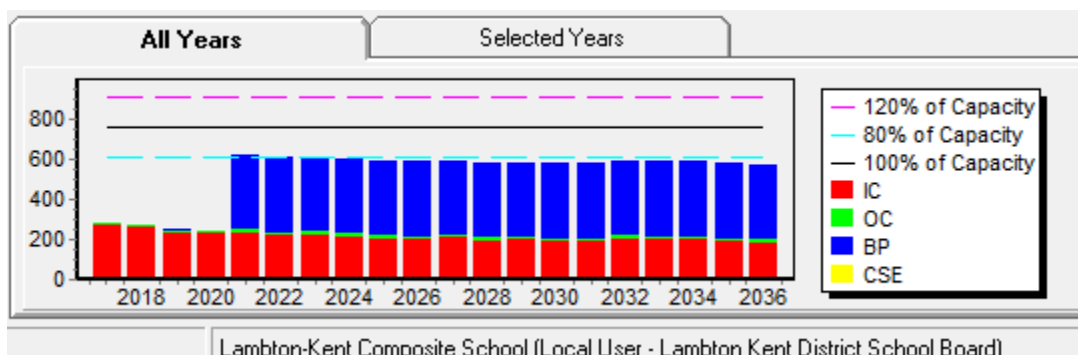
Grade	2017	2018	2019	2020	2021
9	48	71	56	58	120
10	67	47	68	50	142
11	74	64	47	61	150
12	90	91	77	59	210
Total	279	273	248	228	622

Current Enrolment (in person & elearning) – October 31, 2022

Enrolment Type	Year	9	10	11	12	Total
In-person	2022	66	63	58	54	241
eLearning	2022	20	34	52	74	180

10 Year Enrolment Projections

Grade	2023	2024	2025	2026	2027	2028	2029	2030	2031	2032
9	106	110	105	107	106	99	107	100	109	111
10	134	134	139	133	136	135	127	135	129	137
11	165	149	150	154	149	152	151	143	151	144
12	203	210	195	194	201	195	197	197	187	197
Total	608	603	589	588	592	581	582	575	576	589



FCI 5 YEAR & EVENTS COSTS		FCI 10 YEAR & EVENTS COSTS	
59.05%	\$12,950,417	82.05%	\$17,994,829

Lambton Kent District School Board

School & Site Information Summary

School: Northern Collegiate Institute & Vocational School

Address: 1940 Michigan Avenue, Sarnia, ON N7S 2B1

Family of Schools: Bridgeview Public School; Bright's Grove Public School; Cathcart Boulevard Public School; Confederation Central School (shared); Errol Road Public School; Errol Village Public School; High Park Public School (French Immersion); King George VI Public School-Sarnia; Lakeroad Public School; Rosedale Public School



OTG (On the Ground) Ministry Rated Capacity:	1,341
Gross Floor Area (GFA):	17,916 m ²
Site Acreage:	7.57 Hectares, 18.705 Acres
Original Building Date/Additions:	1955/1958,1959,1962,1964,1972,1989,2008
Grades:	Grades 9-12
Programs:	Regular; French Immersion; Alternative Learning & Lifeskills
Out of Area Students:	186

Northern Collegiate Institute & Vocational School

5 Year Enrolment History

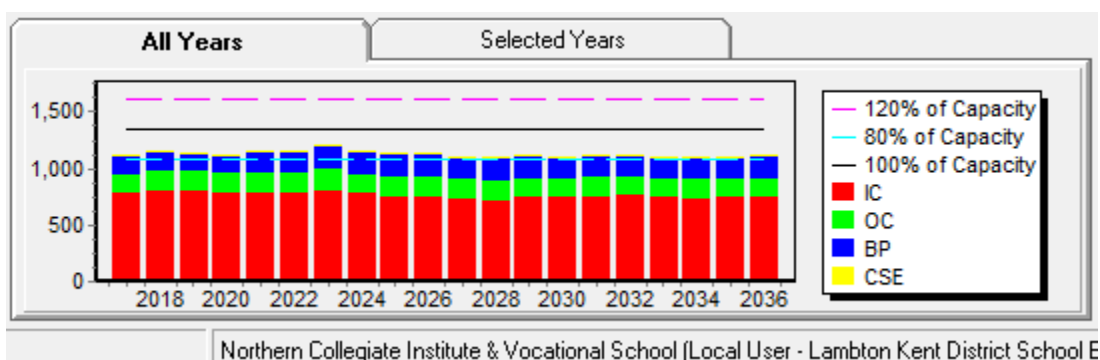
Grade	2017	2018	2019	2020	2021
9	231	271	249	275	291
10	280	240	288	215	287
11	276	285	252	254	251
12	306	341	333	247	304
ALLP	16	18	17	17	18
Total	1109	1155	1139	1008	1151

Current Enrolment – October 31, 2022

Year	9	10	11	12	ALLP	Total
2022	276	297	306	285	16	1180

10 Year Enrolment Projections

Grade	2023	2024	2025	2026	2027	2028	2029	2030	2031	2032
9	283	248	270	274	238	246	279	263	255	247
10	262	281	248	268	273	238	245	279	263	254
11	294	270	285	255	273	279	245	251	287	270
12	339	333	309	324	295	312	320	284	289	327
ALLP	18	18	18	18	18	18	18	18	18	18
Total	1196	1150	1130	1139	1097	1093	1107	1095	1112	1116



FCI 5 YEAR & EVENTS COSTS		FCI 10 YEAR & EVENTS COSTS	
53.40%	\$20,179,331	61.25%	\$23,146,582

Lambton Kent District School Board

School & Site Information Summary

School: North Lambton Secondary School

Address: 15-17 George Street, Forest, ON N0N 1J0

Family of Schools: Aberarder Central School; Bosanquet Central School; East Lambton Elementary School; Grand Bend Public School; Kinnwood Central Public School



OTG (On the Ground) Ministry Rated Capacity:	822
Gross Floor Area (GFA):	9,359 m ²
Site Acreage:	6.29 Hectares/15.542 Acres
Original Building Date/Additions:	1940/1955,1959,1965,1971,1992
Grades:	Grades 9-12
Programs:	Regular; Native Second Language; Alternative Learning & Lifeskills
Out of Area Students:	70

NB. North Lambton Secondary School is one of four schools to be part of the new K-12 school being built in the Forest Area.

North Lambton Secondary School

5 Year Enrolment History

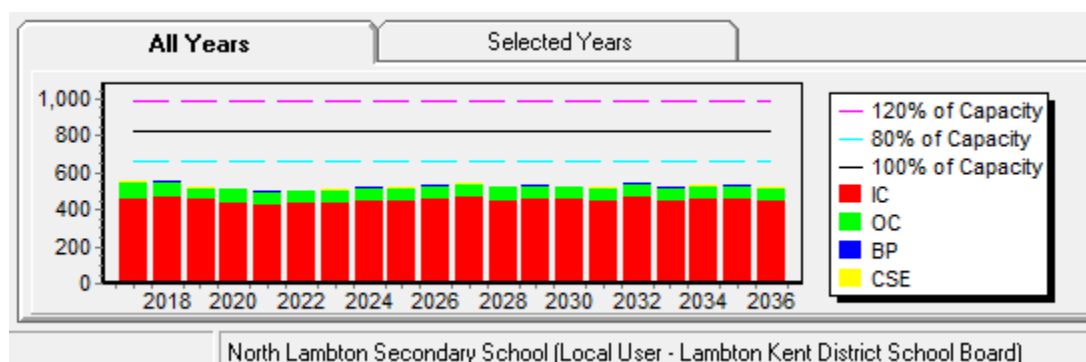
Grade	2017	2018	2019	2020	2021
9	94	103	102	101	118
10	130	104	109	92	103
11	110	129	104	94	98
12	207	216	195	167	175
ALLP	8	6	6	4	4
Total	549	558	516	458	498

Current Enrolment – October 31, 2022

Year	9	10	11	12	ALLP	Total
2022	112	120	108	190	5	535

10 Year Enrolment Projections

Grade	2023	2024	2025	2026	2027	2028	2029	2030	2031	2032
9	102	117	112	109	113	99	125	99	111	121
10	98	105	120	115	111	116	101	127	101	113
11	117	93	100	115	109	105	110	97	121	95
12	187	203	180	188	203	201	193	199	182	211
ALLP	4	4	4	4	4	4	4	4	4	4
Total	508	522	516	531	540	525	533	526	519	544



FCI 5 YEAR	EVENTS COSTS	FCI 10 YEAR	EVENTS COSTS
53.80%	\$13,448,255	67.63%	\$16,906,657

Lambton Kent District School Board

School & Site Information Summary

School: Ridgetown District High School

Address: 9 Harold Street North, Ridgetown, ON N0P 2C0

Family of Schools: *Naahii Ridge Public School; Ridgetown District High School-Grade 7&8*



OTG (On the Ground) Ministry Rated Capacity:	495
Gross Floor Area (GFA):	8,710 m ²
Site Acreage:	3.04 Hectares/7.511 Acres
Original Building Date/Additions:	1953/1962,1971
Grades:	Grades 9-12
Programs:	Regular; Native Second Language
Out of Area Students:	2

Ridgetown District High School

5 Year Enrolment History

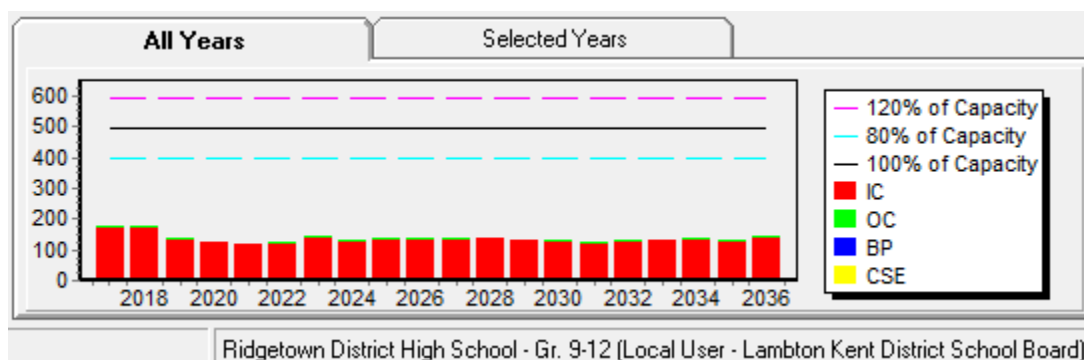
Grade	2017	2018	2019	2020	2021
9	35	38	11	30	22
10	37	38	38	13	38
11	52	35	41	26	17
12	53	66	52	48	41
Total	177	177	142	117	118

Current Enrolment – October 31, 2022

Year	9	10	11	12	Total
2022	29	23	38	27	117

10 Year Enrolment Projections

Grade	2023	2024	2025	2026	2027	2028	2029	2030	2031	2032
9	28	22	31	23	28	19	24	23	27	22
10	30	34	27	37	30	34	24	30	28	33
11	27	31	34	28	37	31	35	24	30	29
12	56	43	45	49	43	56	50	52	39	47
Total	141	130	137	137	138	140	133	129	124	131



FCI 5 YEAR & EVENTS COSTS		FCI 10 YEAR & EVENTS COSTS	
73.29%	\$12,699,047	104.78%	\$18,155,034

Lambton Kent District School Board

School & Site Information Summary

School: Tilbury District High School

Address: 97 Queen Street South, Tilbury, ON N0P 2L0

Family of Schools: Merlin Area Public School (shared); Tilbury Area Public School; Wheatley Area Public School



OTG (On the Ground) Ministry Rated Capacity:	537
Gross Floor Area (GFA):	7,632 m ²
Site Acreage:	9.96 Hectares/24.611 Acres
Original Building Date:	1948/1960,1963,1967,1977,2004
Grades:	Grades 9-12
Programs:	Regular
Out of Area Students:	118

Tilbury District High School

5 Year Enrolment History

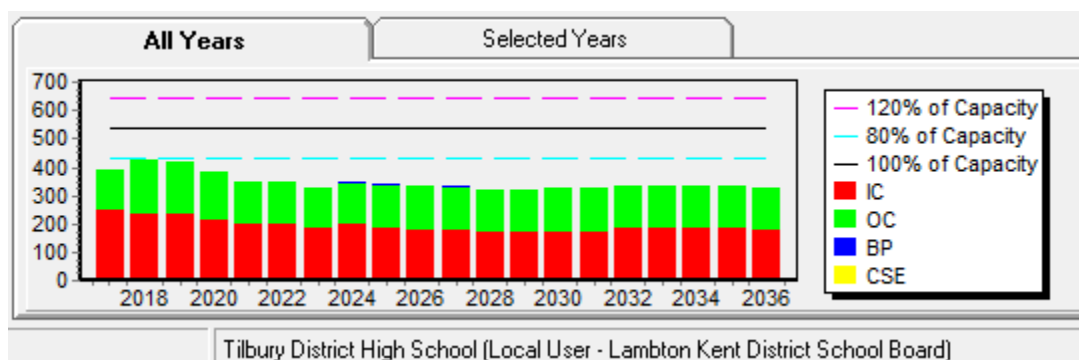
Grade	2017	2018	2019	2020	2021
9	86	90	78	56	65
10	92	103	105	95	64
11	101	97	104	96	97
12	114	137	134	129	123
Total	393	427	421	376	349

Current Enrolment – October 31, 2022

Year	9	10	11	12	Total
2022	82	79	74	118	353

10 Year Enrolment Projections

Grade	2023	2024	2025	2026	2027	2028	2029	2030	2031	2032
9	61	65	57	60	59	56	59	65	57	63
10	81	77	81	73	75	74	71	75	80	73
11	84	84	80	84	76	79	77	74	78	84
12	102	118	119	115	120	111	112	111	110	114
Total	328	344	337	332	330	320	319	325	325	334



FCI 5 YEAR & EVENTS COSTS		FCI 10 YEAR & EVENTS COSTS	
96.57%	\$15,551,010	99.47%	\$16,018,774

Lambton Kent District School Board

School & Site Information Summary

School: Wallaceburg District Secondary School

Address: 920 Elgin Street, Wallaceburg, ON N8A 3E1

Family of Schools: A.A. Wright Public School; H.W. Burgess Public School; Riverview Central School; Wallaceburg District Secondary School-Grade 7&8



OTG (On the Ground) Ministry Rated Capacity:	1,161
Gross Floor Area (GFA):	17,606 m ²
Site Acreage:	4.55 Hectares/11.243 Acres
Original Building Date:	1948/1954,1958,1962,1965,1970,1972,2001
Grades:	Grades 9-12
Programs:	Regular; Native Second Language; Alternative Learning & Lifeskills
Out of Area Students:	14

Wallaceburg District Secondary School

5 Year Enrolment History

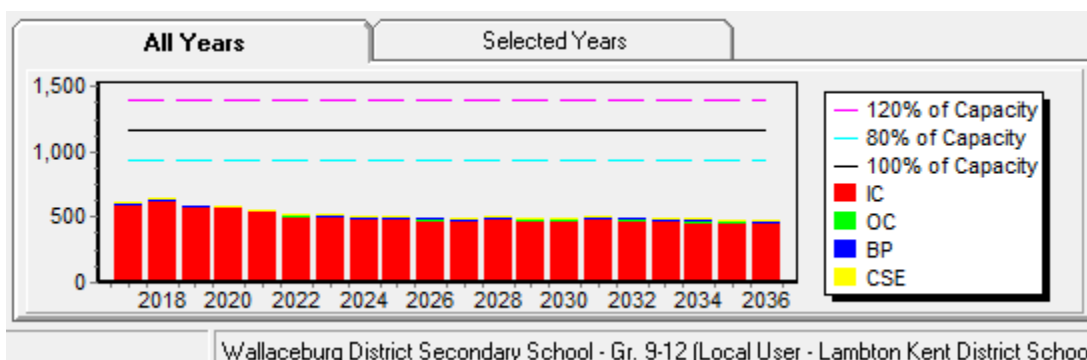
Grade	2017	2018	2019	2020	2021
9	132	159	126	116	125
10	130	136	164	110	122
11	143	132	136	133	117
12	193	201	149	142	179
ALLP	12	12	14	11	11
Total	610	640	589	512	554

Current Enrolment – October 31, 2022

Year	9	10	11	12	ALLP	Total
2022	152	135	138	151	11	587

10 Year Enrolment Projections

Grade	2023	2024	2025	2026	2027	2028	2029	2030	2031	2032
9	116	113	126	115	108	120	120	113	119	113
10	121	116	112	124	115	108	119	120	113	119
11	120	115	110	107	119	110	103	114	114	108
12	148	145	144	137	134	150	137	134	143	146
ALLP	11	11	11	11	11	11	11	11	11	11
Total	516	500	503	494	487	499	490	492	500	497



Wallaceburg District Secondary School - Gr. 9-12 (Local User - Lambton Kent District School)

FCI 5 YEAR & EVENTS COSTS		FCI 10 YEAR & EVENTS COSTS	
34.25%	\$12,809,872	51.07%	\$19,101,048