



Lambton Kent
District School Board
Student Achievement ✓ *Community Success*

2021-22

***School & Site
Information Summaries***

APPENDIX A








School & Site Information Summaries – Information Provided

School & Site Information Summary includes:

- a. School Name & Address
- b. Family of Schools Relationship(s)
- c. OTG (On the Ground) Ministry Rated Capacity - Determined by the Ministry of Education by loading all instructional spaces within the facility to current Ministry standards for class size requirements and room areas.
- d. Gross Floor Area (GFA) in Square Metres
- e. Site Acreage in Hectares and Acres
- f. Original Building Date/Additions
- g. Grade Range
- h. Program Offered
 - i. Regular – English Program (includes French Core language)
 - ii. French Immersion (Board Program)
 - iii. Alternative Learning & Lifeskills Program
 - iv. Native Second Language Program (offered at named schools)
 - v. eLearning
- i. Out of Area Students – Students who are attending the school for regular program, but whose residential address is not within the school boundary.
- j. 5 Year Enrolment History – 2016 to 2020
- k. Current Enrolment – as of September 20, 2021, from Student Information System
- l. 10 Year Enrolment Projection – 2022 to 2031
- m. Enrolment Utilization Chart
- n. Facility Condition Index (FCI) – 5 & 10 Year
- o. Total Events Costs – 5 & 10 Year

Enrolment Source is Baragar Systems, our Demographics Company. Charted enrolment is reported on a headcount basis.

Legend-School Utilization Chart:

	120% of Capacity
	80% of Capacity
	100% of Capacity
	IC – In Catchment Students
	OC – Out of Catchment Students
	BP – French Immersion
	ALLP-Alternative Learning & Lifeskills Program

School & Site Information Summaries – Information Provided

LKDSB Virtual Learning High School (VLHS)

Enrolment – October 31, 2020

Year	9	10	11	12	Total
2020	210	273	277	373	1133

LKDSB Virtual Learning Elementary School (VLES)

Enrolment – October 31, 2020

Year	JK	SK	1	2	3	4	5	6	7	8	Total
2020	167	194	206	171	197	195	206	252	201	228	2017

LKDSB Virtual Learning High School Students (Lambton Kent Composite School)

Enrolment Sept. 30th, 2021

Year	9	10	11	12	Total
2021	56	83	95	132	366

LKDSB Virtual Elementary School Students (McNaughton Ave PS)

Enrolment – September 20th, 2021

Year	JK	K	1	2	3	4	5	6	7	8	ALL P	Total
2021	8	23	24	39	39	47	50	55	64	68	0	417

Note: For the 2020-21 school year only, students participating in the Virtual Learning schools were removed from their home school register and assigned to VLHS or VLES. For the 2021-22 school year, elementary students participating in Virtual programming are on the MCNAPS attendance register (page 65-66) and secondary on the LKCS attendance register (page 121-122).

Lambton Kent D.S.B. Schools – Page References

Elementary Schools	Pages
A.A. Wright Public School	5-6
Aberarder Central School	7-8
Bosanquet Central School	9-10
Bridgeview Public School	11-12
Brigden Public School	13-14
Bright's Grove Public School	15-16
Brooke Central Public School	17-18
Cathcart Boulevard Public School	19-20
Colonel Cameron Public School	21-22
Confederation Central School	23-24
Dawn-Euphemia School	25-26
Dresden Area Central School	27-28
East Lambton Elementary School	29-30
École Hillcrest Public School	31-32
Errol Road Public School	33-34
Errol Village Public School	35-36
Grand Bend Public School	37-38
Gregory Drive Public School	39-40
Hanna Memorial Public School	41-42
Harwich-Raleigh Public School	43-44
High Park Public School	45-46
H.W. Burgess Public School	47-48
Indian Creek Road Public School	49-50
King George VI Public School - Chatham	51-52
King George VI Public School - Sarnia	53-54
Kinnwood Central Public School	55-56
Lakeroad Public School	57-58
Lambton Central Centennial Public School	59-60
Lansdowne Public School	61-62
London Road Public School	63-64
McNaughton Avenue Public School	65-66
Merlin Area Public School	67-68
Mooretown-Courtright Public School	69-70
Naahii Ridge Public School	71-72
P.E. McGibbon Public School	73-74

Lambton Kent D.S.B. Schools – Page References Continued

Elementary Schools	Pages
Plympton-Wyoming Public School	75-76
Queen Elizabeth II Public School - Chatham	77-78
Queen Elizabeth II Public School - Petrolia	79-80
Queen Elizabeth II Public School - Sarnia	81-82
Ridgetown District High School-Gr 7&8	83-84
Riverview Central School	85-86
Rosedale Public School	87-88
Sir John Moore Community School	89-90
Tecumseh Public School	91-92
Thamesville Area Central School	93-94
Tilbury Area Public School	95-96
Victor Lauriston Public School	97-98
Wallaceburg District Secondary School-Gr 7&8	99-100
Wheatley Area Public School	101-102
Winston Churchill Public School	103-104
W.J. Baird Public School	105-106
Zone Township Central School	107-108

Secondary Schools	Pages
Alexander Mackenzie Secondary School	109-110
Blenheim District High School	111-112
Chatham Kent Secondary School	113-114
Great Lakes Secondary School	115-116
John McGregor Secondary School	117-118
Lambton Central Collegiate & Vocational Institute	119-120
Lambton Kent Composite School	121-122
Northern Collegiate Institute & Vocational School	123-124
North Lambton Secondary School	125-126
Ridgetown District Secondary School	127-128
Tilbury District High School	129-130
Wallaceburg District Secondary School	131-132

Lambton Kent District School Board

School & Site Information Summary

School: A.A. Wright Public School

Address: 55 Elm Street, Wallaceburg, ON N8A 3M7

Family of Schools: Wallaceburg District Secondary School



OTG (On the Ground) Ministry Rated Capacity:	268
Gross Floor Area (GFA):	2,978 m ²
Site Acreage:	4.03 Hectares/9.958 Acres
Original Building Date/Additions:	1953/1957,1966,1974,2000,2012
Grades:	JK-Grade 6
Programs:	Regular; Indigenous Language;
Out of Area Students:	8

AA Wright Public School

5 Year Enrolment History

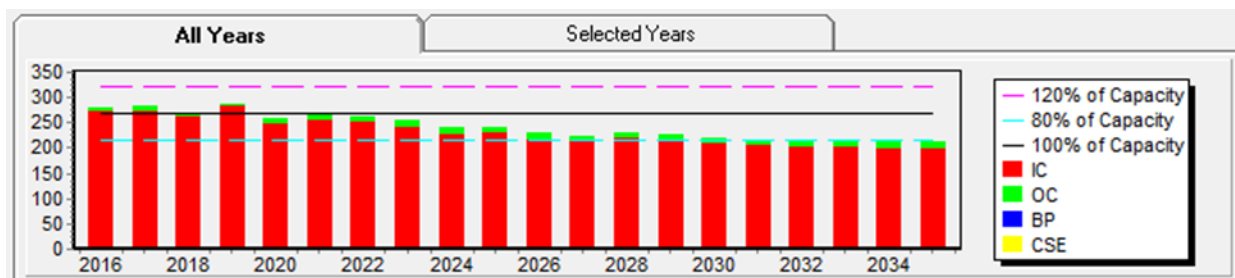
Grade	2016	2017	2018	2019	2020
JK	43	26	35	33	15
K	42	44	24	40	27
1	38	39	41	32	28
2	31	36	38	43	22
3	35	35	38	41	32
4	29	32	31	37	26
5	34	30	33	31	26
6	26	40	30	31	18
ALLP	0	0	0	0	0
Total	278	282	270	288	194

Enrolment September 20, 2021

Year	JK	K	1	2	3	4	5	6	Total
2021	21	26	35	35	28	37	37	37	256

10 Year Enrolment Projections

Grade	2022	2023	2024	2025	2026	2027	2028	2029	2030	2031
JK	32	28	28	26	26	26	26	26	26	26
K	31	36	32	31	29	29	29	29	29	29
1	34	31	36	32	31	29	29	28	28	28
2	39	34	31	36	32	31	29	28	28	28
3	42	40	35	32	37	32	32	29	29	29
4	34	42	40	35	32	37	32	31	29	29
5	45	33	41	39	34	31	35	31	30	28
6	41	45	33	41	39	34	31	35	31	30
Total	298	289	276	272	260	249	243	237	230	227



A. A. Wright Public School (Local User - Lambton Kent District School Board)

FCI 5 YEAR & EVENTS COSTS		FCI 10 YEAR & EVENTS COSTS	
33.50%	\$2,322,597	55.11%	\$3,821,190

Lambton Kent District School Board

School & Site Information Summary

School: Aberarder Central School

Address: 4804 Aberarder Line, Camlachie, ON N0N 1E0

Family of Schools: North Lambton Secondary School



OTG (On the Ground) Ministry Rated Capacity:	199
Gross Floor Area (GFA):	1,696 m ²
Site Acreage:	3.48 Hectares/8.599 Acres
Original Building Date:	1963/1967
Grades:	JK-Grade 8
Programs:	Regular
Out of Area Students:	2

NB. Aberarder School is one of four schools to be part of the new K-12 school being built in the Forest Area.

Aberarder Central School

5 Year Enrolment History

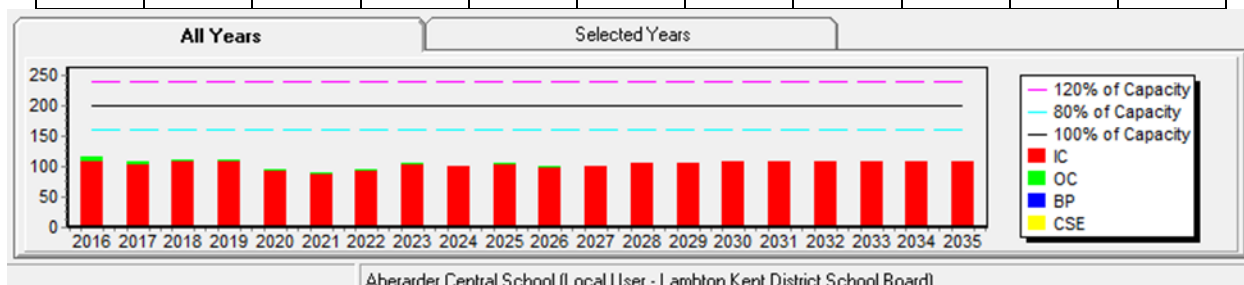
Grade	2016	2017	2018	2019	2020
JK	11	7	8	10	5
K	9	11	11	8	9
1	14	8	12	10	6
2	4	15	9	14	8
3	8	5	18	9	12
4	15	7	5	16	9
5	12	14	9	6	14
6	10	12	17	7	4
7	18	9	11	18	5
8	14	19	10	12	17
Total	115	107	110	110	89

Current Enrolment – September 20, 2021

Year	JK	K	1	2	3	4	5	6	7	8	Total
2021	17	8	12	8	10	13	12	14	5	6	105

10 Year Enrolment Projections

Grade	2022	2023	2024	2025	2026	2027	2028	2029	2030	2031
JK	12	11	11	11	11	11	11	11	11	11
K	14	15	14	14	14	14	14	14	14	14
1	16	14	15	15	15	15	15	15	15	15
2	13	16	15	16	15	15	15	15	15	15
3	11	16	20	18	19	18	18	18	18	18
4	12	9	14	17	16	17	16	16	16	16
5	17	13	10	16	18	17	18	17	17	17
6	9	17	14	11	16	18	17	18	17	17
7	18	9	17	14	11	16	19	17	18	18
8	8	20	11	20	16	13	19	22	20	22
Total	130	140	141	152	151	154	162	163	161	163



FCI 5 YEAR & EVENTS COSTS	FCI 10 YEAR & EVENTS COSTS
33.04%	48.36%
\$1,952,276	\$2,858,121

Lambton Kent District School Board

School & Site Information Summary

School: Bosanquet Central School

Address: 8766 Northville Road, Thedford, ON N0M 2N0

Family of Schools: North Lambton Secondary School



OTG (On the Ground) Ministry Rated Capacity:	328
Gross Floor Area (GFA):	2,769 m ²
Site Acreage:	4.93 Hectares/12.182 Acres
Original Building Date/Additions:	1963/1966,1969,1995
Grades:	JK-Grade 8
Programs:	Regular
Out of Area Students:	8

NB. Bosanquet School is one of four schools to be part of the new K-12 school being built in the Forest Area.

Bosanquet Central School

5 Year Enrolment History

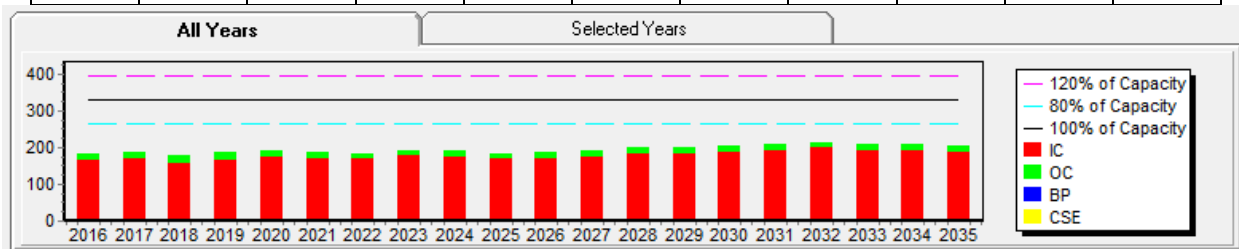
Grade	2016	2017	2018	2019	2020
JK	20	13	13	15	16
K	24	21	14	14	17
1	21	24	18	13	13
2	17	21	26	19	14
3	17	16	23	27	17
4	21	16	16	21	28
5	21	23	14	18	19
6	14	22	21	15	17
7	18	14	21	21	15
8	10	18	13	22	18
Total	183	188	179	185	174

Current Enrolment – September 20, 2021

Year	JK	K	1	2	3	4	5	6	7	8	Total
2021	16	18	20	14	15	19	27	22	17	17	185

10 Year Enrolment Projections

Grade	2022	2023	2024	2025	2026	2027	2028	2029	2030	2031
JK	20	17	17	17	17	17	17	17	17	17
K	15	22	18	18	18	18	18	18	18	18
1	15	15	22	18	18	18	18	18	18	18
2	17	16	16	23	19	19	19	19	19	19
3	15	18	17	16	24	20	20	20	20	20
4	14	15	17	16	16	23	19	19	19	19
5	19	14	15	17	16	16	23	19	19	19
6	27	20	15	15	18	17	16	24	20	20
7	22	27	20	15	15	18	17	16	24	20
8	19	22	27	20	15	15	18	17	16	24
Total	183	186	184	175	176	181	185	187	190	194



Bosanquet Central Public School (Local User - Lambton Kent District School Board)

FCI 5 YEAR & EVENTS COSTS		FCI 10 YEAR & EVENTS COSTS	
33.76%	\$2,686,297	41.78%	\$3,324,412

Lambton Kent District School Board

School & Site Information Summary

School: Bridgeview Public School

Address: 205 Albert Street, Point Edward, ON N7V 1R4

Family of Schools: Northern Collegiate Institute & Vocational School



OTG (On the Ground) Ministry Rated Capacity:	254
Gross Floor Area (GFA):	2,909 m ²
Site Acreage:	1.92 Hectares/4.744 Acres
Original Building Date/Additions:	1949/1954,1957,1959,1965,1971
Grades:	JK-Grade 8
Programs:	Regular; Alternative Learning & Lifeskills
Out of Area Students:	12

Bridgeview Public School

5 Year Enrolment History

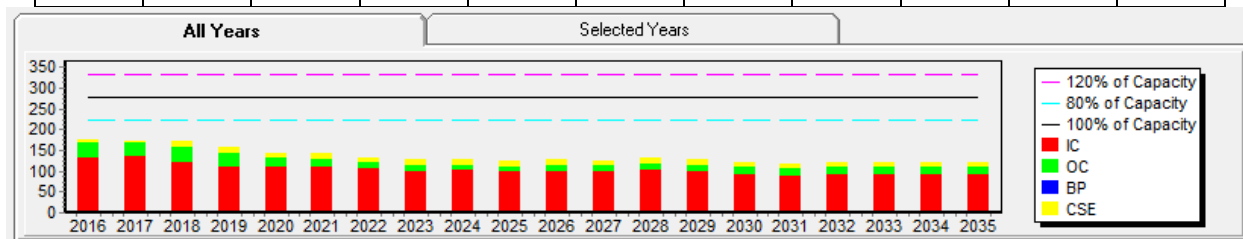
Grade	2016	2017	2018	2019	2020
JK	12	11	9	15	14
K	15	11	13	8	13
1	14	16	12	12	8
2	17	13	16	9	11
3	20	18	12	16	5
4	15	21	18	12	14
5	23	16	18	18	10
6	22	23	16	16	15
7	15	22	23	16	15
8	16	16	20	21	15
ALLP	5	4	15	13	12
Total	174	171	172	156	132

Current Enrolment – September 20, 2021

Year	JK	K	1	2	3	4	5	6	7	8	ALLP	Total
2021	12	15	20	9	14	7	15	8	15	13	12	140

10 Year Enrolment Projections

Grade	2022	2023	2024	2025	2026	2027	2028	2029	2030	2031
JK	7	12	12	12	12	12	12	12	12	12
K	13	7	12	12	12	12	12	12	12	12
1	15	13	7	12	12	12	12	12	12	12
2	15	15	13	7	12	12	12	12	12	12
3	9	16	16	14	8	13	13	13	13	13
4	13	9	16	16	14	8	13	13	13	13
5	10	13	9	16	16	14	8	13	13	13
6	17	11	14	10	17	17	15	9	14	14
7	13	17	11	14	10	17	17	15	9	14
8	19	13	17	11	14	10	17	17	15	9
ALLP	13	13	13	13	13	13	13	13	13	13
Total	144	139	140	137	140	140	144	141	138	137



Bridgeview Public School (Local User - Lambton Kent District School Board)

FCI 5 YEAR & EVENTS COSTS		FCI 10 YEAR & EVENTS COSTS	
43.90%	\$2,998,938	72.05%	\$4,922,180

Lambton Kent District School Board

School & Site Information Summary

School: Brigden Public School

Address: 1-1540 Duncan Street, Brigden, ON N0N 1B0

Family of Schools: Lambton Central Collegiate & Vocational Institute



OTG (On the Ground) Ministry Rated Capacity:	305
Gross Floor Area (GFA):	2332 m ²
Site Acreage:	3.34 Hectares/8.253 Acres
Original Building Date/Additions:	1962/1965,1967,1979
Grades:	JK-Grade 8
Programs:	Regular
Out of Area Students:	3

Brigden Public School

5 Year Enrolment History

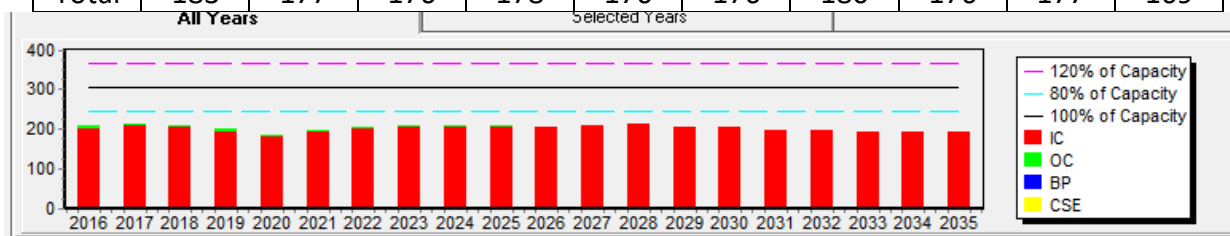
Grade	2016	2017	2018	2019	2020
JK	18	14	14	20	17
K	15	19	15	13	20
1	19	14	19	15	13
2	19	17	15	22	14
3	21	21	20	15	21
4	22	21	22	18	14
5	30	24	20	21	15
6	28	30	25	20	19
7	23	29	30	25	19
8	16	26	29	31	22
Total	211	215	209	200	174

Current Enrolment – September 20, 2021

Year	JK	K	1	2	3	4	5	6	7	8	Total
2021	19	21	22	13	14	19	17	17	21	21	184

10 Year Enrolment Projections

Grade	2022	2023	2024	2025	2026	2027	2028	2029	2030	2031
JK	13	15	15	16	17	16	17	16	17	16
K	25	13	15	16	17	18	17	18	17	18
1	17	24	13	15	16	16	17	16	17	16
2	22	19	26	14	16	17	18	19	18	19
3	14	22	19	26	14	16	17	18	19	18
4	16	14	22	19	26	14	16	17	18	19
5	21	15	13	21	18	25	13	15	16	17
6	15	22	16	13	22	18	25	13	16	17
7	18	15	22	16	14	22	18	26	13	16
8	22	18	15	22	16	14	22	18	26	13
Total	183	177	176	178	176	176	180	176	177	169



Brigden Public School (Local User - Lambton Kent District School Board)

FCI 5 YEAR & EVENTS COSTS	FCI 10 YEAR & EVENTS COSTS
32.30%	42.70%
\$2,431,617	\$3,215,276

Lambton Kent District School Board

School & Site Information Summary

School: Bright's Grove Public School
Address: 2612 Hamilton Road, Bright's Grove, ON N0N 1C0

Family of Schools: Northern Collegiate Institute & Vocational School



OTG (On the Ground) Ministry Rated Capacity:	378
Gross Floor Area (GFA):	3,664 m ²
Site Acreage:	1.38 Hectares/3.409 Acres
Original Building Date/Additions:	1997/2014
Grades:	JK-Grade 8
Programs:	Regular
Out of Area Students:	3

Bright's Grove Public School

5 Year Enrolment History

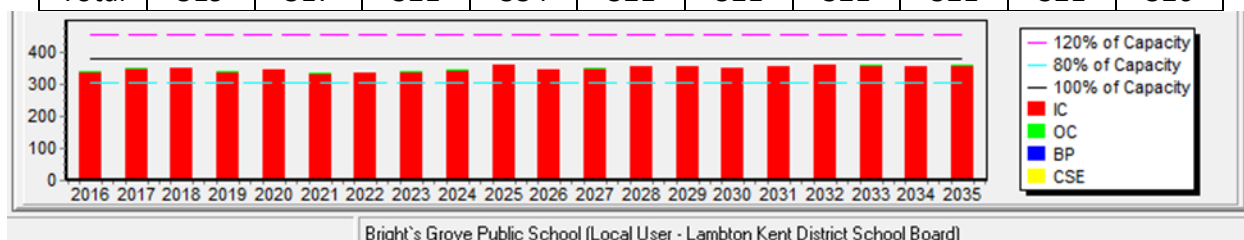
Grade	2016	2017	2018	2019	2020
JK	37	29	27	28	33
K	26	42	28	28	30
1	24	24	43	28	22
2	33	29	24	47	30
3	34	37	31	21	37
4	48	37	41	31	21
5	28	47	36	36	31
6	36	31	50	35	31
7	36	35	33	51	32
8	36	36	38	32	41
Total	338	347	351	337	308

Current Enrolment – September 20, 2021

Year	JK	K	1	2	3	4	5	6	7	8	Total
2021	26	39	30	26	31	43	23	36	33	35	322

10 Year Enrolment Projections

Grade	2022	2023	2024	2025	2026	2027	2028	2029	2030	2031
JK	26	29	29	29	29	29	28	28	28	28
K	24	25	28	28	29	29	29	28	28	28
1	31	24	26	29	29	29	29	29	28	28
2	31	35	27	29	32	32	32	32	33	32
3	31	31	35	27	29	32	32	32	32	32
4	35	35	34	39	31	33	36	36	37	37
5	49	34	33	33	38	29	31	34	35	35
6	24	49	34	34	34	38	30	32	36	36
7	31	24	51	35	35	35	39	31	33	37
8	37	31	24	51	35	35	35	39	31	33
Total	319	317	321	334	321	321	321	321	321	326



FCI 5 YEAR & EVENTS COSTS	FCI 10 YEAR & EVENTS COSTS
27.49%	39.64%
\$2,443,464	\$3,523,982

Lambton Kent District School Board

School & Site Information Summary

School: Brooke Central Public School

Address: 7989 Brooke Line, R.R. #7, Alvinston, ON N0N 1A0

Family of Schools: Lambton Central Collegiate & Vocational Institute



OTG (On the Ground) Ministry Rated Capacity:	375
Gross Floor Area (GFA):	4,104 m ²
Site Acreage:	7.07 Hectares/17.469 Acres
Original Building Date/Additions:	1961/1967,2008,2014
Grades:	JK-Grade 8
Programs:	Regular; French Immersion
Out of Area Students:	10

Brooke Central Public School

5 Year Enrolment History

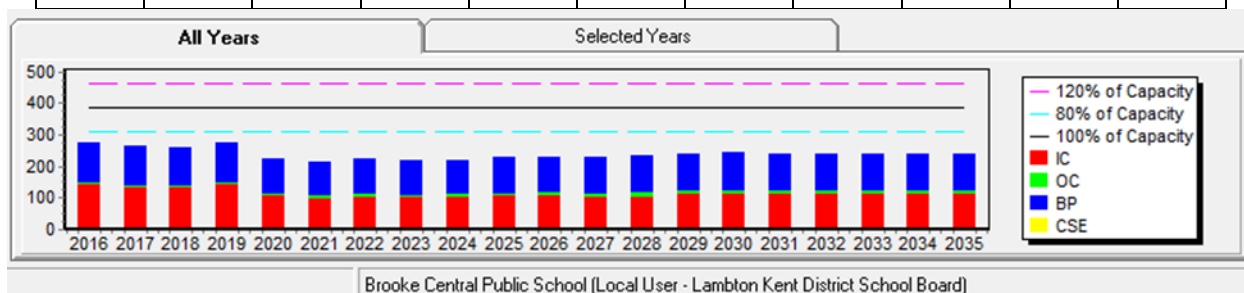
Grade	2016	2017	2018	2019	2020
JK	30	22	27	22	20
K	22	30	24	34	15
1	30	23	29	27	23
2	27	31	20	32	19
3	22	28	29	20	24
4	30	20	29	26	14
5	28	30	19	29	21
6	22	29	33	20	21
7	29	23	28	33	16
8	34	28	23	30	29
Total	274	264	261	273	202

Current Enrolment – September 20, 2021

Year	JK	K	1	2	3	4	5	6	7	8	Total
2021	26	19	21	30	22	27	21	24	29	22	241

10 Year Enrolment Projections

Grade	2022	2023	2024	2025	2026	2027	2028	2029	2030	2031
JK	26	26	25	26	25	26	25	26	25	26
K	29	31	30	29	30	29	30	29	30	29
1	16	29	30	29	28	29	28	29	28	29
2	25	16	29	30	30	29	30	29	30	29
3	32	24	15	27	28	28	27	28	27	28
4	26	31	23	15	26	28	27	26	27	26
5	30	27	32	24	15	27	29	28	27	28
6	21	32	29	33	26	17	30	30	30	29
7	29	21	31	28	33	26	17	29	30	30
8	30	29	21	31	28	33	26	17	29	30
Total	264	266	265	272	269	272	269	271	283	284



Brooke Central Public School (Local User - Lambton Kent District School Board)

FCI 5 YEAR & EVENTS COSTS		FCI 10 YEAR & EVENTS COSTS	
50.41%	\$4,462,245	68.85%	\$6,093,744

Lambton Kent District School Board

School & Site Information Summary

School: Cathcart Boulevard Public School

Address: 1219 Cathcart Blvd., Sarnia, ON N7S 2H7

Family of Schools: Northern Collegiate Institute & Vocational School



OTG (On the Ground) Ministry Rated Capacity:	518
Gross Floor Area (GFA):	3,828 m ²
Site Acreage:	2.68 Hectares/6.622 Acres
Original Building Date/Additions:	1956/1960,1964,1966,1968,1988,2007,2014
Grades:	JK-Grade 8
Programs:	Regular; French Immersion
Out of Area Students:	11

Cathcart Boulevard Public School

5 Year Enrolment History

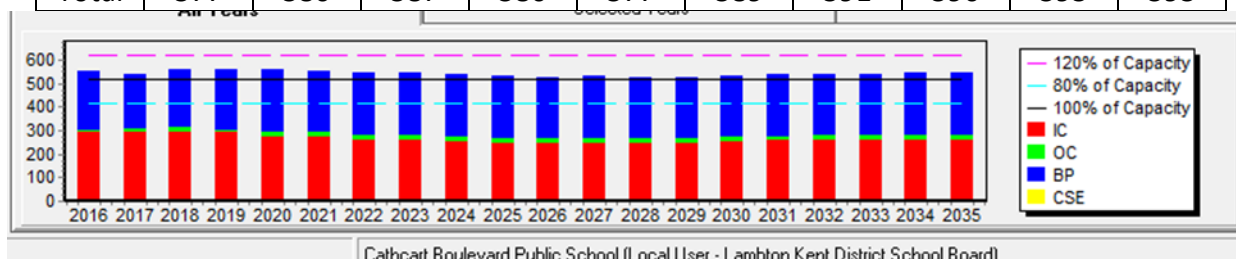
Grade	2016	2017	2018	2019	2020
JK	54	41	60	53	36
K	55	55	44	58	47
1	61	57	57	47	55
2	59	58	55	56	44
3	58	57	61	56	55
4	51	59	53	60	54
5	41	53	57	57	59
6	52	43	55	57	54
7	61	58	60	60	61
8	60	60	62	58	59
Total	552	541	564	562	524

Current Enrolment – September 20, 2021

Year	JK	K	1	2	3	4	5	6	7	8	Total
2021	50	46	51	59	45	55	55	60	69	67	557

10 Year Enrolment Projections

Grade	2022	2023	2024	2025	2026	2027	2028	2029	2030	2031
JK	52	52	54	52	54	54	54	54	54	54
K	56	55	55	56	55	56	57	57	57	57
1	55	60	59	59	60	59	60	60	60	60
2	57	54	58	56	56	58	57	58	58	58
3	60	58	56	59	58	58	60	58	60	60
4	47	59	57	55	58	57	57	58	57	58
5	58	48	60	58	55	59	58	58	59	58
6	57	59	49	60	58	55	59	58	58	59
7	66	69	69	55	67	65	63	66	65	65
8	69	66	70	70	56	68	66	63	67	66
Total	577	580	587	580	577	589	591	590	595	595



FCI 5 YEAR & EVENTS COSTS		FCI 10 YEAR & EVENTS COSTS	
30.04%	\$3,616,633	42.40%	\$5,104,767

Lambton Kent District School Board

School & Site Information Summary

School: Colonel Cameron Public School

Address: 338 Cameron Street, Corunna, ON N0N 1G0

Family of Schools: Great Lakes Secondary School



OTG (On the Ground) Ministry Rated Capacity:	340
Gross Floor Area (GFA):	3,005 m ²
Site Acreage:	3.76 Hectares/9.290 Acres
Original Building Date/Additions:	1975/1980,1991
Grades:	JK-Grade 8
Programs:	Regular
Out of Area Students:	6

Colonel Cameron Public School

5 Year Enrolment

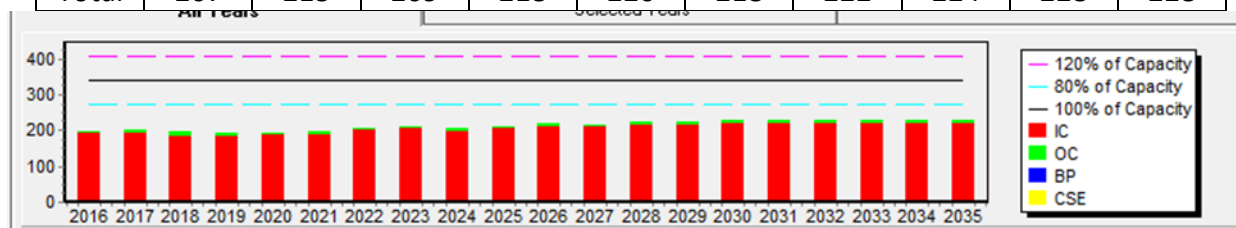
Grade	2016	2017	2018	2019	2020
JK	19	24	16	20	11
K	14	20	26	19	20
1	28	15	20	25	13
2	15	29	13	20	23
3	15	13	29	12	18
4	19	15	16	29	11
5	22	20	13	15	27
6	29	19	22	14	14
7	22	28	17	24	15
8	15	19	27	17	24
Total	198	202	199	195	176

Current Enrolment – September 20, 2021

Year	JK	K	1	2	3	4	5	6	7	8	Total
2021	24	16	27	20	32	21	14	33	18	17	222

10 Year Enrolment Projections

Grade	2022	2023	2024	2025	2026	2027	2028	2029	2030	2031
JK	23	22	22	22	22	22	21	21	21	21
K	25	25	25	25	24	24	24	24	24	24
1	19	24	24	24	24	23	23	23	23	23
2	21	19	23	23	23	23	22	22	22	22
3	17	20	18	22	23	22	22	22	22	22
4	24	17	21	19	23	23	23	23	23	23
5	19	23	17	20	18	22	22	22	22	22
6	13	21	25	18	21	20	24	24	24	24
7	30	13	21	25	18	21	20	24	24	24
8	16	29	13	20	24	18	21	19	23	23
Total	207	213	209	218	220	218	222	224	228	228



Colonel Cameron Public School (Local User - Lambton Kent District School Board)

FCI 5 YEAR & EVENTS COSTS	FCI 10 YEAR & EVENTS COSTS
42.00%	59.56%
\$3,586,284	\$5,085,992

Lambton Kent District School Board

School & Site Information Summary

School: Confederation Central School

Address: 2500 Confederation Line, Sarnia, ON N7T 7H3

*Family of Schools: Great Lakes Secondary School;
Northern Collegiate Institute & Vocational School*



OTG (On the Ground) Ministry Rated Capacity:	305
Gross Floor Area (GFA):	2,331 m ²
Site Acreage:	3.88 Hectares/9.587 Acres
Original Building Date/Additions:	1962/1965,1969
Grades:	JK-Grade 8
Programs:	Regular
Out of Area Students:	7

Confederation Central School

5 Year Enrolment History

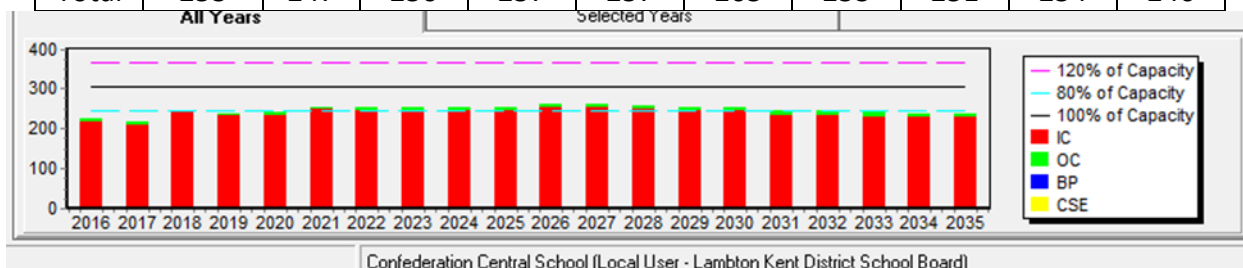
Grade	2016	2017	2018	2019	2020
JK	21	18	30	23	19
K	16	20	18	31	21
1	18	15	22	18	25
2	26	21	19	22	20
3	25	26	23	19	19
4	27	23	32	24	20
5	19	26	25	28	27
6	30	20	23	28	23
7	14	31	26	22	26
8	29	16	28	24	23
Total	225	216	246	239	223

Current Enrolment – September 20, 2021

Year	JK	K	1	2	3	4	5	6	7	8	Total
2021	28	22	26	26	23	22	24	24	29	28	252

10 Year Enrolment Projections

Grade	2022	2023	2024	2025	2026	2027	2028	2029	2030	2031
JK	17	20	20	20	20	20	20	20	20	20
K	29	18	22	22	22	22	22	23	23	23
1	20	29	19	22	22	23	23	23	23	23
2	28	21	31	20	24	24	24	24	24	24
3	36	30	23	34	21	26	26	26	26	26
4	22	37	30	24	34	22	26	26	27	27
5	24	21	36	29	23	33	21	25	25	26
6	19	24	21	36	29	24	34	22	26	26
7	27	22	28	24	39	33	26	37	24	28
8	31	25	20	26	23	38	31	25	36	23
Total	253	247	250	257	257	265	253	251	254	246



FCI 5 YEAR & EVENTS COSTS		FCI 10 YEAR & EVENTS COSTS	
38.60%	\$2,933,847	45.35%	\$3,447,009

Lambton Kent District School Board

School & Site Information Summary

School: Dawn-Euphemia School

Address: 4587 Bentpath Line, Dresden, ON N0P 1M0

*Family of Schools: Lambton Central Collegiate & Vocational Institute;
Lambton Kent Composite School*



OTG (On the Ground) Ministry Rated Capacity:	256
Gross Floor Area (GFA):	1,958 m ²
Site Acreage:	4.46 Hectares/11.020 Acres
Original Building Date/Additions:	1964/None
Grades:	JK-Grade 8
Programs:	Regular
Out of Area Students:	0

Dawn-Euphemia School

5 Year Enrolment History

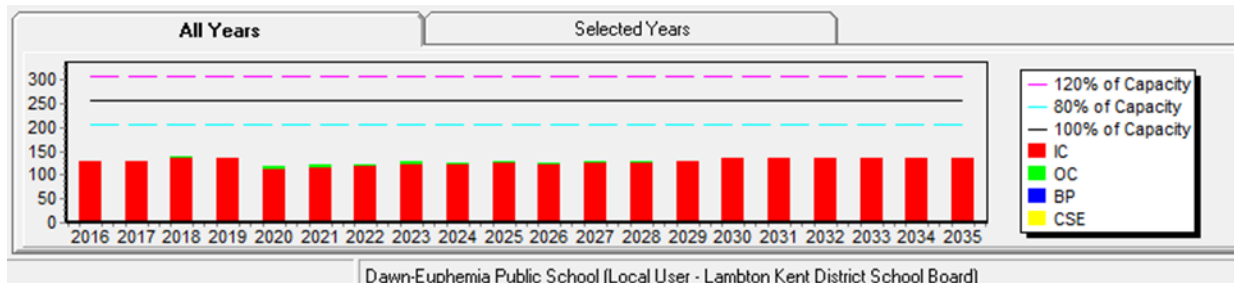
Grade	2016	2017	2018	2019	2020
JK	15	10	13	13	6
K	7	14	11	13	10
1	16	7	18	12	13
2	11	15	6	19	9
3	9	11	17	8	14
4	17	12	13	16	9
5	16	16	14	13	13
6	14	16	16	13	10
7	12	15	14	15	8
8	12	13	17	14	12
Total	129	129	139	136	104

Current Enrolment – September 20, 2021

Year	JK	K	1	2	3	4	5	6	7	8	Total
2021	11	9	14	11	12	14	10	13	9	11	114

10 Year Enrolment Projections

Grade	2022	2023	2024	2025	2026	2027	2028	2029	2030	2031
JK	9	11	11	11	12	12	12	12	12	12
K	13	11	12	12	13	13	13	13	13	13
1	15	15	12	14	14	14	15	15	15	15
2	17	15	15	12	14	14	14	15	15	15
3	16	18	17	17	13	15	15	16	17	17
4	13	16	18	17	17	13	15	15	16	17
5	20	14	16	19	17	17	14	16	16	17
6	9	21	15	17	19	17	18	15	17	17
7	17	9	21	14	17	19	17	18	14	16
8	13	16	9	21	14	16	18	17	17	14
Total	142	146	146	154	150	150	151	152	152	153



Dawn-Euphemia Public School (Local User - Lambton Kent District School Board)

FCI 5 YEAR & EVENTS COSTS		FCI 10 YEAR & EVENTS COSTS	
42.16%	\$2,840,672	46.02%	\$3,100,673

Lambton Kent District School Board

School & Site Information Summary

School: Dresden Area Central School

Address: 941 North Street, Dresden, ON NOP 1M0

Family of Schools: Lambton Kent Composite School



OTG (On the Ground) Ministry Rated Capacity:	446
Gross Floor Area (GFA):	4,377 m ²
Site Acreage:	4.01 Hectares/9.908 Acres
Original Building Date/Additions:	1952/1956,1967,2012
Grades:	JK-Grade 8
Programs:	Regular
Out of Area Students:	19

Dresden Area Central School

5 Year Enrolment History

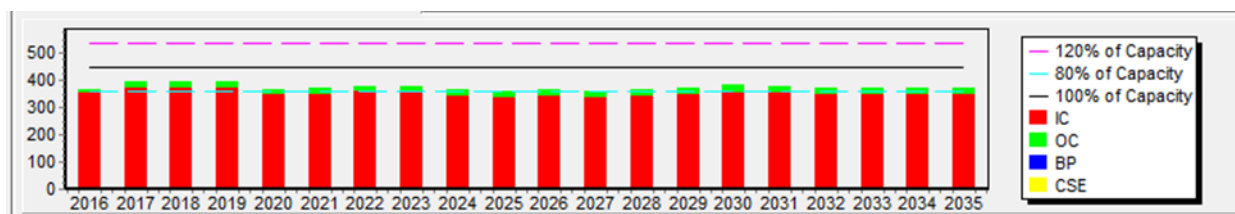
Grade	2016	2017	2018	2019	2020
JK	34	41	38	32	24
K	42	37	42	36	28
1	35	41	37	43	24
2	37	39	45	39	39
3	40	40	42	44	32
4	36	40	38	41	35
5	42	38	40	39	34
6	32	45	38	38	33
7	40	32	42	38	36
8	26	41	31	42	32
Total	364	394	393	392	317

Current Enrolment – September 20, 2021

Year	JK	K	1	2	3	4	5	6	7	8	Total
2021	41	29	35	36	40	39	40	39	38	40	377

10 Year Enrolment Projections

Grade	2022	2023	2024	2025	2026	2027	2028	2029	2030	2031
JK	33	33	33	34	34	34	34	34	34	34
K	34	34	34	34	35	35	35	35	35	35
1	29	35	36	36	36	37	37	37	37	37
2	35	29	36	36	36	36	37	37	37	37
3	40	37	31	38	38	38	38	39	39	39
4	43	38	34	30	35	36	35	36	37	37
5	41	45	39	37	31	38	38	38	38	39
6	42	38	43	38	35	30	36	36	36	36
7	43	43	40	45	39	37	31	38	38	38
8	38	42	42	40	44	39	36	31	37	38
Total	378	374	368	368	363	360	357	361	368	370



Dresden Area Central School (Local User - Lambton Kent District School Board)

FCI 5 YEAR & EVENTS COSTS		FCI 10 YEAR & EVENTS COSTS	
57.27%	\$6,649,528	95.11%	\$11,043,362

Lambton Kent District School Board

School & Site Information Summary

School: East Lambton Elementary School

Address: 139 Centennial Avenue, Watford, ON N0M 2S0

Family of Schools: North Lambton Secondary School



OTG (On the Ground) Ministry Rated Capacity:	351
Gross Floor Area (GFA):	4,163 m ²
Site Acreage:	1.2 Hectares/2.965 Acres
Original Building Date/Additions:	1928/1955,1961,1973
Grades:	JK-Grade 8
Programs:	Regular
Out of Area Students:	4

East Lambton Elementary School

5 Year Enrolment History

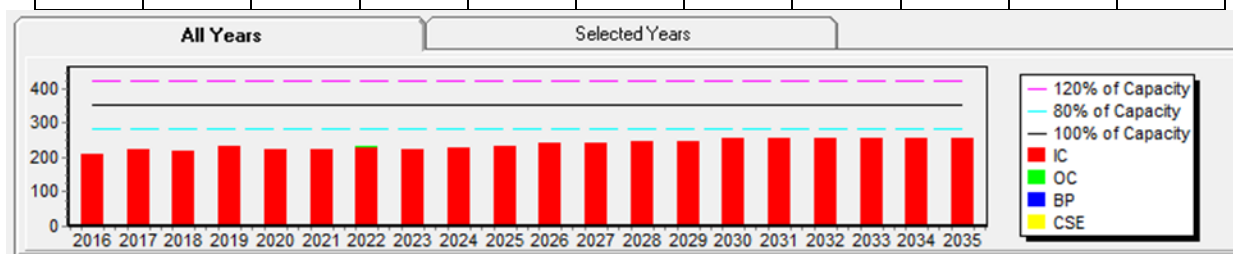
Grade	2016	2017	2018	2019	2020
JK	22	28	22	24	13
K	23	23	25	21	24
1	21	20	21	25	21
2	30	20	19	20	22
3	21	33	21	20	16
4	23	18	32	23	18
5	16	23	21	34	20
6	22	16	21	21	24
7	17	22	16	26	16
8	15	19	22	17	23
Total	210	222	220	231	197

Current Enrolment – September 20, 2021

Year	JK	K	1	2	3	4	5	6	7	8	Total
2021	21	16	27	21	29	19	19	24	24	18	218

10 Year Enrolment Projections

Grade	2022	2023	2024	2025	2026	2027	2028	2029	2030	2031
JK	35	26	26	26	26	26	26	26	26	26
K	25	34	26	25	26	26	25	25	25	25
1	21	24	32	25	24	25	25	24	24	24
2	22	21	24	31	24	24	24	24	24	24
3	21	23	22	25	32	25	25	25	25	25
4	26	22	24	22	25	33	26	25	26	26
5	23	28	23	25	24	27	35	28	27	28
6	23	23	28	23	25	24	27	35	28	27
7	25	24	24	29	24	26	25	28	37	29
8	36	25	24	25	29	24	27	25	28	37
Total	257	250	253	256	259	260	265	265	270	271



East Lambton Elementary School (Local User - Lambton Kent District School Board)

FCI 5 YEAR & EVENTS COSTS		FCI 10 YEAR & EVENTS COSTS	
68.33%	\$5,894,579	99.96%	\$8,623,218

Lambton Kent District School Board

School & Site Information Summary

School: École Hillcrest Public School

Address: 433 First Avenue, Petrolia, ON N0N 1R0

Family of Schools: Lambton Central Collegiate & Vocational Institute



OTG (On the Ground) Ministry Rated Capacity:	259
Gross Floor Area (GFA):	2,240 m ²
Site Acreage:	3.56 Hectares/8.796 Acres
Original Building Date/Additions:	1972/2014
Grades:	JK-Grade 8
Programs:	Single Track French Immersion
Out of Area Students:	3

École Hillcrest Public School

5 Year Enrolment History

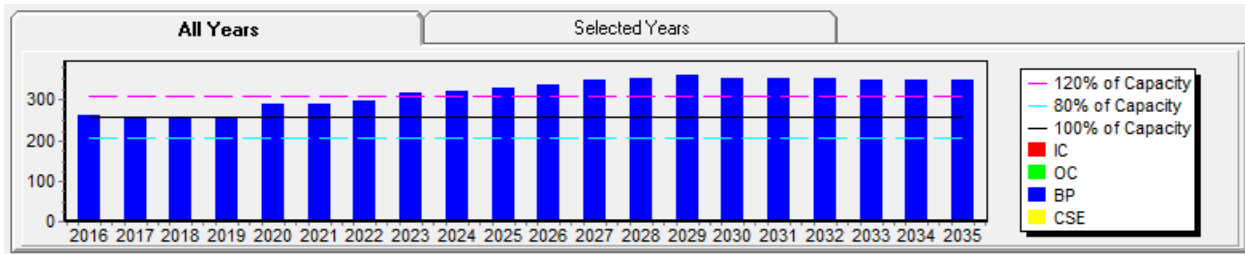
Grade	2016	2017	2018	2019	2020
JK	25	25	29	29	37
K	29	27	24	30	25
1	30	29	25	27	31
2	17	30	29	27	24
3	35	17	29	30	26
4	34	31	17	31	24
5	11	33	30	15	30
6	32	10	32	29	13
7	24	31	9	33	27
8	24	25	31	6	32
Total	261	258	255	257	269

Current Enrolment – September 20, 2021

Year	JK	K	1	2	3	4	5	6	7	8	Total
2021	31	37	29	28	21	23	21	29	12	26	257

10 Year Enrolment Projections

Grade	2022	2023	2024	2025	2026	2027	2028	2029	2030	2031
JK	26	26	26	26	26	25	25	25	25	25
K	27	27	27	27	27	27	26	26	26	26
1	27	27	27	27	27	27	27	26	26	26
2	31	28	28	28	28	28	28	28	27	27
3	30	30	27	27	27	27	27	27	27	26
4	27	30	30	27	27	27	27	27	27	27
5	25	26	28	28	26	26	26	26	26	26
6	27	24	25	27	27	25	25	25	25	25
7	28	27	24	25	27	27	25	25	25	25
8	15	27	26	23	24	26	26	24	24	24
Total	263	272	268	265	266	265	262	259	258	257



Ecole Hillcrest Public School (Local User - Lambton Kent District School Board)

FCI 5 YEAR & EVENTS COSTS		FCI 10 YEAR & EVENTS COSTS	
26.97%	\$1,877,604	31.66%	\$2,203,893

Lambton Kent District School Board

School & Site Information Summary

School: Errol Road Public School

Address: 989 Errol Road East, Sarnia, ON N7S 2E6

*Family of Schools: Northern Collegiate Institute & Vocational School;
Great Lakes Secondary School (bused)*



OTG (On the Ground) Ministry Rated Capacity:	458
Gross Floor Area (GFA):	3,715 m ²
Site Acreage:	4.2 Hectares/10.378 Acres
Original Building Date/Additions:	1956/1957,1960,1962,1963,1965,1971, 1972,1994,2014
Grades:	JK-Grade 8
Programs:	Regular; French Immersion;
Out of Area Students:	30

Errol Road Public School

5 Year Enrolment History

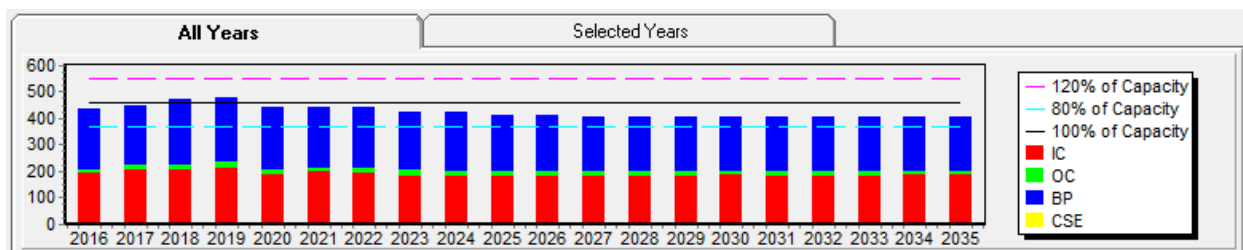
Grade	2016	2017	2018	2019	2020
JK	43	43	43	40	34
K	55	42	43	50	33
1	41	55	47	47	43
2	49	45	53	46	39
3	44	49	45	56	34
4	43	42	56	45	49
5	53	47	45	59	36
6	37	51	43	44	41
7	35	37	53	43	31
8	34	36	42	50	32
ALLP	7	0	0	0	0
Total	441	447	470	480	372

Current Enrolment – September 20, 2021

Year	JK	K	1	2	3	4	5	6	7	8	Total
2021	43	37	38	51	41	41	50	40	53	36	430

10 Year Enrolment Projections

Grade	2022	2023	2024	2025	2026	2027	2028	2029	2030	2031
JK	42	43	44	44	44	43	43	43	43	43
K	46	42	44	44	44	44	43	43	43	43
1	45	49	45	46	47	47	47	46	46	46
2	42	44	49	44	46	47	47	47	46	46
3	53	43	45	50	45	47	47	47	47	46
4	49	53	44	46	51	46	48	48	48	48
5	48	49	53	43	46	51	46	48	49	49
6	54	47	46	50	41	44	50	44	46	47
7	45	54	47	46	50	41	44	50	44	46
8	58	46	55	49	48	52	42	46	51	45
Total	482	470	472	462	462	462	457	462	463	459



Errol Road Public School (Local User - Lambton Kent District School Board)

FCI 5 YEAR & EVENTS COSTS		FCI 10 YEAR & EVENTS COSTS	
36.71%	\$3,946,137	45.05%	\$4,842,557

Lambton Kent District School Board

School & Site Information Summary

School: Errol Village Public School

Address: 3568 Egremont Road, Camlachie, ON N0N 1E0

Family of Schools: Northern Collegiate Institute & Vocational School



OTG (On the Ground) Ministry Rated Capacity:	190
Gross Floor Area (GFA):	1,872 m ²
Site Acreage:	4.92 Hectares/12.157 Acres
Original Building Date/Additions:	1961/1977,2011
Grades:	JK-Grade 8
Programs:	Regular
Out of Area Students:	24

Errol Village Public School

5 Year Enrolment History

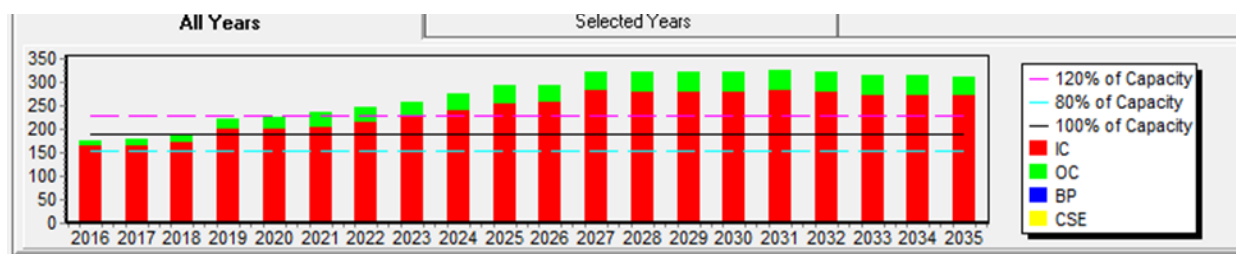
Grade	2016	2017	2018	2019	2020
JK	24	7	25	35	25
K	17	25	9	26	31
1	13	16	29	8	26
2	17	13	16	30	5
3	22	20	15	18	28
4	13	25	24	13	15
5	18	16	25	24	13
6	14	19	16	25	24
7	23	12	20	20	27
8	15	26	11	21	18
Total	176	179	190	220	212

Current Enrolment – September 20, 2021

Year	JK	K	1	2	3	4	5	6	7	8	Total
2021	20	32	38	29	6	35	16	17	22	29	244

10 Year Enrolment Projections

Grade	2022	2023	2024	2025	2026	2027	2028	2029	2030	2031
JK	32	29	28	27	25	25	25	25	25	25
K	28	33	30	28	26	26	24	24	24	24
1	28	27	32	29	27	26	24	24	24	24
2	38	29	28	33	30	28	27	25	25	25
3	31	41	33	31	36	32	30	28	28	26
4	11	32	41	31	30	34	31	30	28	27
5	34	10	31	40	31	30	34	31	29	28
6	17	34	10	31	39	30	29	33	30	28
7	13	18	34	10	32	40	31	29	34	30
8	25	12	17	33	9	31	39	29	28	32
Total	257	265	284	293	285	302	294	278	275	269



Errol Village Public School (Local User - Lambton Kent District School Board)

FCI 5 YEAR & EVENTS COSTS	FCI 10 YEAR & EVENTS COSTS
41.17%	57.36%
\$2,322,875	\$3,236,343

Lambton Kent District School Board

School & Site Information Summary

School: Grand Bend Public School

Address: 15 Gill Road, Grand Bend, ON N0M 1T0

Family of Schools: North Lambton Secondary School



OTG (On the Ground) Ministry Rated Capacity:	248
Gross Floor Area (GFA):	2,707 m ²
Site Acreage:	1.04 Hectares/2.569 Acres
Original Building Date/Additions:	1952/1962,1965,2001,2014
Grades:	JK-Grade 8
Programs:	Regular
Out of Area Students:	6

Grand Bend Public School

5 Year Enrolment History

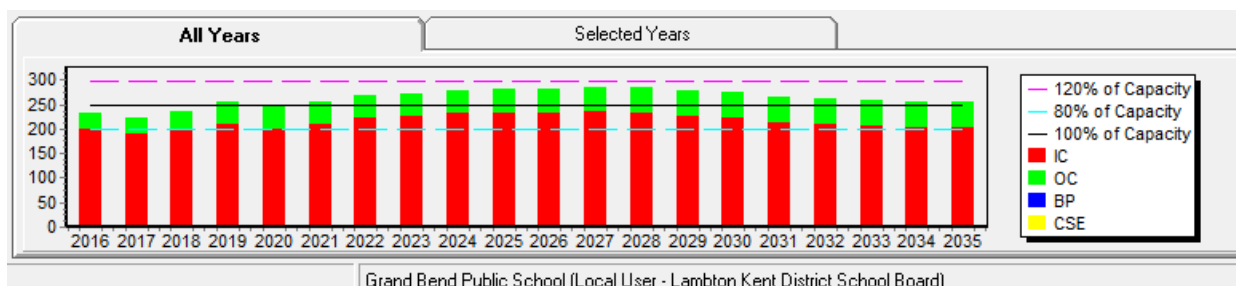
Grade	2016	2017	2018	2019	2020
JK	24	20	21	29	23
K	25	21	22	20	25
1	14	26	25	23	20
2	22	16	27	26	21
3	21	23	18	30	26
4	19	21	25	23	29
5	30	20	21	23	22
6	20	32	22	24	19
7	22	21	34	23	17
8	35	23	20	33	19
Total	232	223	235	254	221

Current Enrolment – September 20, 2021

Year	JK	K	1	2	3	4	5	6	7	8	Total
2021	28	27	30	23	22	26	32	25	25	18	256

10 Year Enrolment Projections

Grade	2022	2023	2024	2025	2026	2027	2028	2029	2030	2031
JK	21	22	22	21	21	21	21	21	21	21
K	23	20	21	21	20	20	20	20	20	20
1	20	26	22	23	22	22	22	21	21	21
2	32	22	28	24	25	24	24	23	23	23
3	25	32	23	28	24	25	25	24	24	24
4	29	28	36	25	31	27	28	28	27	27
5	29	26	26	34	24	29	25	26	25	25
6	33	31	28	27	35	25	30	27	27	27
7	26	35	33	29	29	36	26	31	27	28
8	26	28	35	33	28	28	35	25	30	27
Total	264	270	274	265	259	257	256	246	245	243



FCI 5 YEAR & EVENTS COSTS	FCI 10 YEAR & EVENTS COSTS
15.22%	31.43%
\$983,482	\$2,030,996

Lambton Kent District School Board

School & Site Information Summary

School: Gregory Drive Public School

Address: 180 Gregory Drive West, Chatham, ON N7L 2L4

Family of Schools: Chatham Kent Secondary School



OTG (On the Ground) Ministry Rated Capacity:	374
Gross Floor Area (GFA):	3,153 m ²
Site Acreage:	3.67 Hectares/9.068 Acres
Original Building Date/Additions:	1964/1988,1989,1991
Grades:	JK-Grade 8
Programs:	Regular
Out of Area Students:	5

Gregory Drive Public School

5 Year Enrolment History

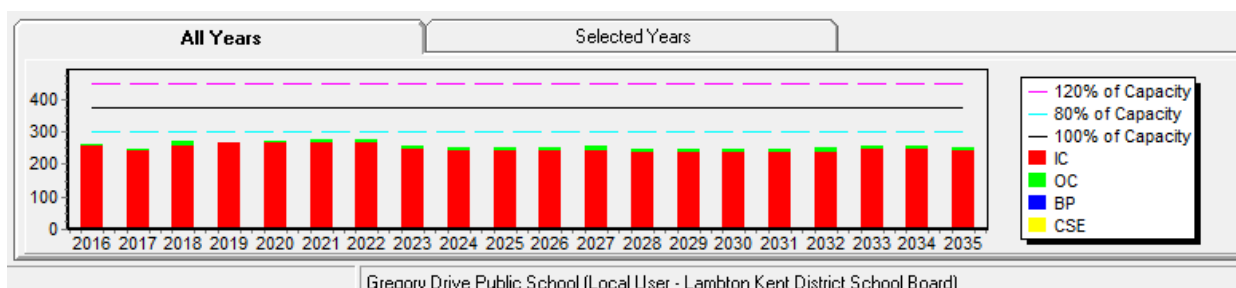
Grade	2016	2017	2018	2019	2020
JK	17	17	31	19	16
K	18	18	20	34	15
1	18	19	23	23	20
2	36	18	23	26	16
3	31	35	22	28	22
4	28	28	34	24	21
25	24	27	29	34	18
6	40	24	28	25	32
7	26	36	24	29	24
8	24	26	37	25	24
Total	262	248	271	267	208

Current Enrolment – September 20, 2021

Year	JK	K	1	2	3	4	5	6	7	8	Total
2021	21	21	23	34	22	28	25	24	38	25	261

10 Year Enrolment Projections

Grade	2022	2023	2024	2025	2026	2027	2028	2029	2030	2031
JK	21	23	23	23	23	23	23	23	23	23
K	23	24	25	25	25	25	25	25	25	25
1	28	26	27	28	28	28	28	28	28	28
2	25	30	27	28	30	30	30	30	30	30
3	40	26	31	28	29	31	31	31	31	31
4	24	41	26	32	29	30	32	32	32	32
5	28	24	41	26	31	29	30	31	31	31
6	27	27	24	39	25	30	27	28	30	30
7	23	28	27	25	40	26	31	28	29	31
8	33	24	28	28	25	41	26	32	29	30
Total	272	273	279	282	285	293	283	288	288	291



FCI 5 YEAR & EVENTS COSTS	FCI 10 YEAR & EVENTS COSTS
37.93%	45.01%
\$3,553,658	\$4,216,976

Lambton Kent District School Board

School & Site Information Summary

School: Hanna Memorial Public School

Address: 369 Maria Street, Sarnia, ON N7T 4T7

Family of Schools: Great Lakes Secondary School



OTG (On the Ground) Ministry Rated Capacity:	383
Gross Floor Area (GFA):	3,320 m ²
Site Acreage:	3.03 Hectares/7.487 Acres
Original Building Date/Additions:	1945/1950,1967
Grades:	JK-Grade 8
Programs:	Regular; Alternative Learning & Lifeskills
Out of Area Students:	14

Hanna Memorial Public School

5 Year Enrolment History

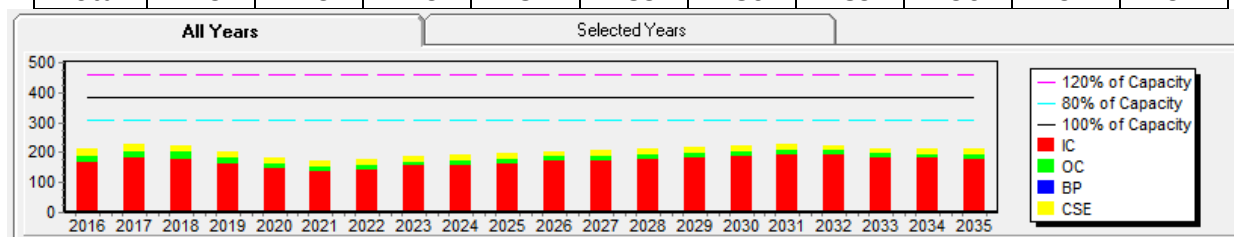
Grade	2016	2017	2018	2019	2020
JK	14	19	13	19	10
K	19	15	19	13	11
1	19	16	15	14	11
2	22	25	17	14	13
3	18	21	22	16	13
4	26	20	21	17	8
5	19	29	21	19	12
6	25	21	28	23	17
7	12	26	21	26	19
8	12	12	24	21	20
ALLP	19	21	19	19	19
Total	205	225	220	201	153

Current Enrolment – September 20, 2021

Year	JK	K	1	2	3	4	5	6	7	8	ALLP	Total
2021	16	13	18	13	13	16	14	12	19	22	17	173

10 Year Enrolment Projections

Grade	2022	2023	2024	2025	2026	2027	2028	2029	2030	2031
JK	19	22	22	22	21	20	20	20	20	20
K	20	17	21	20	19	19	18	18	18	18
1	14	19	16	20	20	19	18	18	18	18
2	17	14	19	16	20	19	18	18	17	17
3	11	15	13	17	15	18	17	17	16	16
4	12	11	15	12	17	15	18	17	17	16
5	13	13	11	16	13	17	15	18	18	17
6	15	13	12	11	14	12	16	14	17	17
7	19	18	14	14	12	16	14	18	16	19
8	20	18	17	14	13	12	16	13	18	15
ALLP	19	19	19	19	19	19	19	19	19	19
Total	179	179	179	181	183	186	189	190	194	192



Hanna Memorial Public School (Local User - Lambton Kent District School Board)

FCI 5 YEAR & EVENTS COSTS		FCI 10 YEAR & EVENTS COSTS	
37.66%	\$3,357,536	53.69%	\$4,786,593

Lambton Kent District School Board

School & Site Information Summary

School: Harwich-Raleigh Public School

Address: 231 Chatham Street South, Blenheim, ON NOP 1A0

Family of Schools: Blenheim District High School

Chatham Kent Secondary School (French Immersion)



OTG (On the Ground) Ministry Rated Capacity:	581
Gross Floor Area (GFA):	5,100 m ²
Site Acreage:	12.65 Hectares/31.258 Acres
Original Building Date/Additions:	1967/None
Grades:	JK-Grade 8
Programs:	Regular; French Immersion
Out of Area Students:	16

Harwich-Raleigh Public School

5 Year Enrolment History

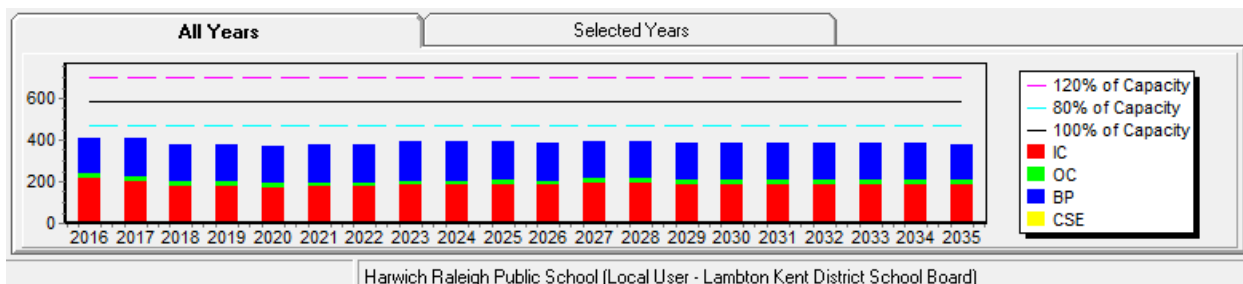
Grade	2016	2017	2018	2019	2020
JK	48	33	28	41	25
K	44	51	33	35	34
1	31	43	52	32	29
2	27	37	39	51	24
3	38	27	38	35	44
4	41	37	26	36	31
5	48	39	39	28	28
6	36	49	37	34	20
7	50	37	46	35	29
8	43	51	38	49	29
Total	406	404	376	376	293

Current Enrolment – September 20, 2021

Year	JK	K	1	2	3	4	5	6	7	8	Total
2021	27	40	43	31	26	50	34	35	25	35	346

10 Year Enrolment Projections

Grade	2022	2023	2024	2025	2026	2027	2028	2029	2030	2031
JK	38	39	39	39	39	39	39	39	39	39
K	42	42	42	42	42	42	42	42	42	42
1	41	41	42	42	42	42	42	42	42	42
2	44	40	41	41	41	41	41	41	41	41
3	34	43	39	40	40	40	40	40	40	40
4	29	33	41	38	38	38	39	39	39	39
5	48	30	34	42	39	39	39	40	40	40
6	31	45	27	31	39	36	36	36	36	36
7	34	31	43	26	30	38	35	35	35	36
8	26	35	33	45	27	31	40	37	37	37
Total	367	379	381	386	377	386	393	391	391	392



Harwich Raleigh Public School (Local User - Lambton Kent District School Board)

FCI 5 YEAR & EVENTS COSTS		FCI 10 YEAR & EVENTS COSTS	
31.93%	\$4,628,125	35.83%	\$5,194,057

Lambton Kent District School Board

School & Site Information Summary

School: High Park Public School

Address: 757 Kember Avenue, Sarnia, ON N7S 2T3

*Family of Schools: Northern Collegiate Institute & Vocational School (French Immersion)
Great Lakes Secondary School*



OTG (On the Ground) Ministry Rated Capacity:	530
Gross Floor Area (GFA):	4,161 m ²
Site Acreage:	4.65 Hectares/11.490 Acres
Original Building Date/Additions:	1952/1958,1963,1970,2014
Grades:	JK-Grade 8
Programs:	Regular; French Immersion (JK-Gr. 6)
Out of Area Students:	13

High Park Public School

5 Year Enrolment History

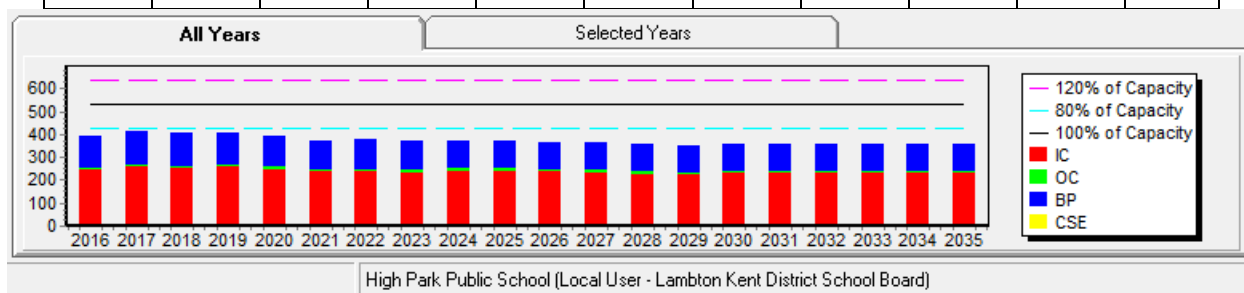
Grade	2016	2017	2018	2019	2020
JK	55	57	48	54	33
K	43	58	53	54	41
1	42	42	51	45	41
2	53	32	43	53	37
3	46	52	29	45	37
4	41	41	51	27	38
5	37	40	39	44	21
6	33	35	45	30	28
7	22	28	19	30	17
8	20	25	29	23	24
Total	392	410	407	405	317

Current Enrolment – September 20, 2021

Year	JK	K	1	2	3	4	5	6	7	8	Total
2021	45	50	55	41	42	50	35	27	22	25	392

10 Year Enrolment Projections

Grade	2022	2023	2024	2025	2026	2027	2028	2029	2030	2031
JK	51	52	52	51	51	52	52	52	52	52
K	49	50	51	51	51	51	51	51	51	51
1	37	45	46	47	47	46	46	46	46	46
2	46	36	43	45	45	45	45	45	45	45
3	47	47	35	43	45	45	45	45	45	45
4	42	44	44	32	40	42	42	43	42	42
5	44	38	40	40	29	36	37	38	38	37
6	33	43	37	39	39	28	35	36	37	37
7	14	18	30	29	28	29	18	25	26	27
8	28	15	19	30	30	29	29	19	26	27
Total	391	388	397	407	405	403	400	400	408	409



FCI 5 YEAR & EVENTS COSTS	FCI 10 YEAR & EVENTS COSTS
43.84%	\$5,220,015
	58.59%
	\$6,975,757

Lambton Kent District School Board

School & Site Information Summary

School: H.W. Burgess Public School

Address: 140 Lawrence Avenue, Wallaceburg, ON N8A 2B3

Family of Schools: Wallaceburg District Secondary School



OTG (On the Ground) Ministry Rated Capacity:	271
Gross Floor Area (GFA):	2,245 m ²
Site Acreage:	1.5 Hectares/3.706 Acres
Original Building Date/Additions:	1955/1960,1966,1991,2012
Grades:	JK-Grade 6
Programs:	Regular
Out of Area Students:	20

H.W. Burgess Public School

5 Year Enrolment History

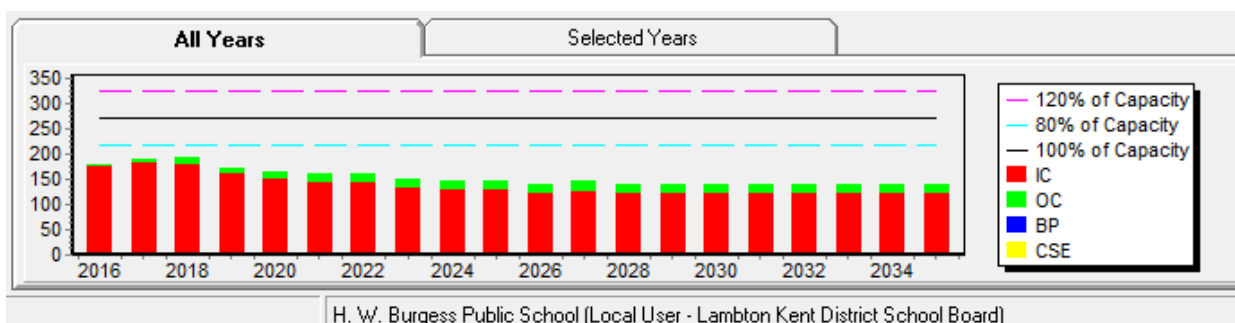
Grade	2016	2017	2018	2019	2020
JK	14	24	23	13	15
K	27	18	22	23	9
1	19	31	20	21	22
2	26	22	32	17	17
3	16	29	21	32	19
4	22	19	32	19	24
5	25	23	19	28	15
6	30	24	25	20	24
Total	179	190	194	173	145

Current Enrolment – September 20, 2021

Year	JK	K	1	2	3	4	5	6	Total
2021	25	23	15	24	22	21	29	19	178

10 Year Enrolment Projections

Grade	2022	2023	2024	2025	2026	2027	2028	2029	2030	2031
JK	19	20	20	20	20	20	20	20	20	20
K	23	19	21	21	21	21	21	21	21	21
1	22	23	19	21	21	21	21	21	21	21
2	15	24	24	20	22	22	22	22	22	22
3	24	15	24	24	20	22	22	22	22	22
4	23	24	15	24	24	20	22	22	22	22
5	16	21	23	14	22	23	19	20	20	20
6	32	17	22	24	15	23	23	20	21	21
Total	174	163	168	168	165	172	170	168	169	169



FCI 5 YEAR & EVENTS COSTS		FCI 10 YEAR & EVENTS COSTS	
28.90%	\$2,006,928	50.99%	\$3,541,242

Lambton Kent District School Board

School & Site Information Summary

School: Indian Creek Road Public School

Address: 511 Indian Creek Road West, Chatham, ON N7M 0P5

Family of Schools: John McGregor Secondary School



OTG (On the Ground) Ministry Rated Capacity:	643
Gross Floor Area (GFA):	6,301 m ²
Site Acreage:	6.07 Hectares/14.998 Acres
Original Building Date/Additions:	1966/1970,1990,2004,2020
Grades:	JK-Grade 8
Programs:	Regular; Alternative Learning & Lifeskills
Out of Area Students:	25

Indian Creek Road Public School

5 Year Enrolment History

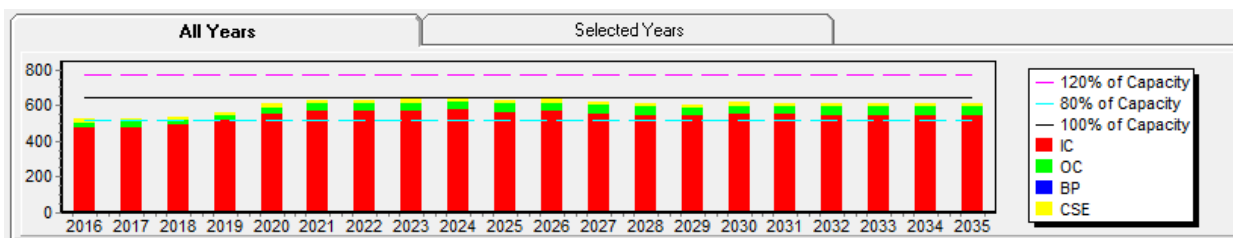
Grade	2016	2017	2018	2019	2020
JK	45	52	49	51	31
K	58	45	52	54	51
1	39	62	48	59	49
2	50	38	65	48	57
3	59	48	41	67	49
4	42	59	51	50	66
5	45	48	64	51	44
6	48	47	47	69	52
7	59	48	49	49	57
8	57	61	51	49	45
ALLP	22	22	21	17	20
Total	524	530	538	564	521

Current Enrolment – September 20, 2021

Year	JK	K	1	2	3	4	5	6	7	8	ALLP	Total
2021	42	41	62	65	61	56	79	55	60	66	19	606

10 Year Enrolment Projections

Grade	2022	2023	2024	2025	2026	2027	2028	2029	2030	2031
JK	52	50	50	49	50	50	50	50	50	50
K	50	56	53	53	52	53	53	53	53	53
1	58	54	59	56	57	56	57	57	57	57
2	58	56	53	58	54	54	54	54	55	55
3	61	61	59	55	60	57	57	57	57	58
4	66	66	66	64	59	65	62	62	61	62
5	58	67	67	68	65	61	66	63	63	63
6	75	59	68	69	69	66	62	67	64	64
7	54	78	61	70	71	71	68	64	69	66
8	55	55	79	62	71	73	72	69	65	71
ALLP	17	17	17	17	17	17	17	17	17	17
Total	604	619	632	621	625	623	618	613	611	616



Indian Creek Road Public School (Local User - Lambton Kent District School Board)

FCI 5 YEAR & EVENTS COSTS	FCI 10 YEAR & EVENTS COSTS
13.52%	26.26%
\$1,932,041	\$3,753,737

Lambton Kent District School Board

School & Site Information Summary

School: King George VI Public School - Chatham

Address: 227 Delaware Avenue, Chatham, ON N7L 2W5

Family of Schools: Chatham Kent Secondary School



OTG (On the Ground) Ministry Rated Capacity:	340
Gross Floor Area (GFA):	2,640 m ²
Site Acreage:	2.37 Hectares/5.856 Acres
Original Building Date/Additions:	1948/1959,1966,1991
Grades:	JK-Grade 8
Programs:	Regular
Out of Area Students:	6

King George VI Public School – Chatham

5 Year Enrolment

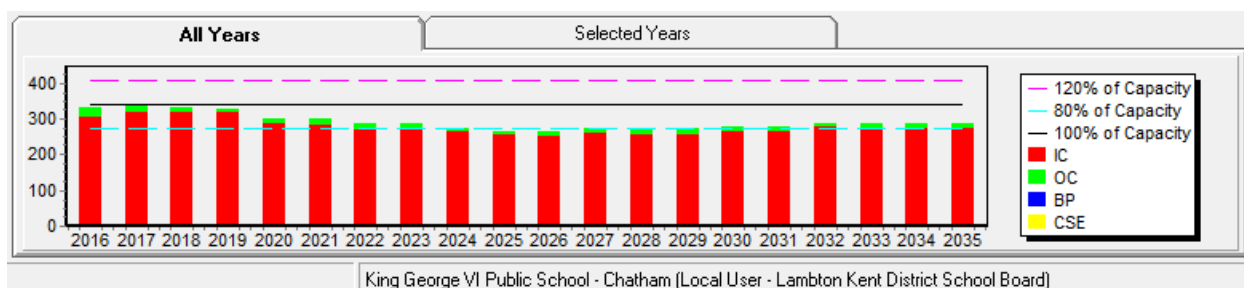
Grade	2016	2017	2018	2019	2020
JK	29	27	30	27	16
K	36	29	25	30	17
1	34	39	30	23	23
2	36	33	38	32	17
3	32	34	36	35	20
4	26	37	37	38	25
5	29	30	35	38	31
6	40	31	27	38	32
7	39	41	34	32	32
8	30	38	40	33	31
Total	331	339	332	326	244

Current Enrolment – September 20, 2021

Year	JK	K	1	2	3	4	5	6	7	8	Total
2021	19	28	26	32	21	27	35	33	30	37	288

10 Year Enrolment Projections

Grade	2022	2023	2024	2025	2026	2027	2028	2029	2030	2031
JK	25	28	27	26	27	26	28	27	28	27
K	33	25	28	27	26	27	26	28	27	28
1	36	35	25	28	28	27	28	28	29	28
2	28	35	34	25	27	28	27	28	27	28
3	32	30	37	36	27	29	30	29	30	29
4	27	35	33	40	39	30	33	32	31	32
5	39	28	36	34	42	40	30	34	33	32
6	43	42	31	39	37	45	43	33	36	36
7	45	44	43	32	40	38	46	44	34	37
8	42	43	42	41	30	38	36	44	43	33
Total	350	345	336	328	323	328	327	327	318	310



King George VI Public School - Chatham (Local User - Lambton Kent District School Board)

FCI 5 YEAR & EVENTS COSTS	FCI 10 YEAR & EVENTS COSTS
32.57%	70.36%
\$2,597,262	\$5,610,125

Lambton Kent District School Board

School & Site Information Summary

School: King George VI Public School – Sarnia

Address: 585 O’Dell Avenue, Sarnia, ON N7V 4H7

*Family of Schools: Northern Collegiate Institute & Vocational School;
Great Lakes Secondary School (bused)*



OTG (On the Ground) Ministry Rated Capacity:	374
Gross Floor Area (GFA):	2,864 m ²
Site Acreage:	2.2 Hectares/5.436 Acres
Original Building Date/Additions:	1952/1955,1957,1972
Grades:	JK-Grade 8
Programs:	Regular
Out of Area Students:	16

King George VI Public School - Sarnia

5 Year Enrolment History

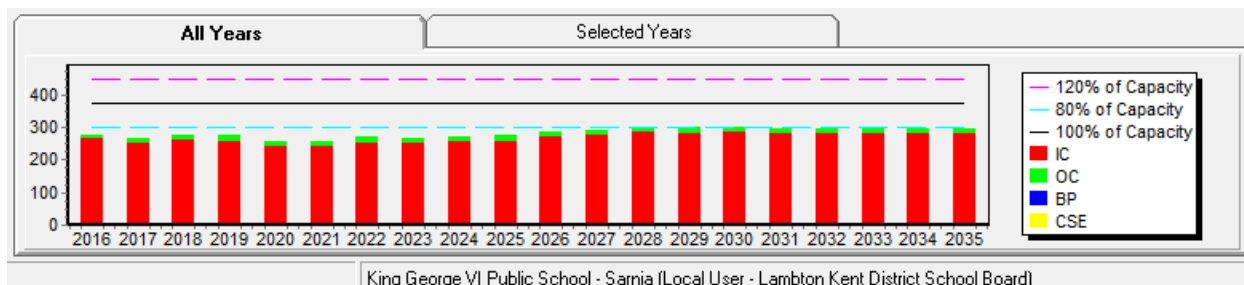
Grade	2016	2017	2018	2019	2020
JK	17	27	22	33	21
K	29	18	29	23	29
1	25	29	20	28	16
2	28	26	33	21	24
3	19	27	30	30	18
4	37	20	31	25	26
5	25	33	22	32	21
6	25	29	32	21	28
7	37	24	31	31	17
8	36	35	26	33	28
Total	278	268	276	277	228

Current Enrolment – September 20, 2021

Year	JK	K	1	2	3	4	5	6	7	8	Total
2021	36	26	34	20	25	21	33	19	31	17	262

10 Year Enrolment Projections

Grade	2022	2023	2024	2025	2026	2027	2028	2029	2030	2031
JK	28	29	29	29	29	29	29	29	29	29
K	33	29	29	29	29	29	29	29	29	29
1	27	33	28	29	29	29	29	29	29	29
2	37	30	36	31	32	32	32	32	32	32
3	24	36	29	34	30	30	30	30	30	30
4	30	24	36	29	34	30	30	30	30	30
5	20	29	23	35	28	34	29	29	29	29
6	30	21	30	24	36	29	35	30	31	31
7	24	30	20	30	24	36	28	34	29	30
8	33	25	31	21	31	25	37	29	35	30
Total	286	286	291	291	302	303	308	301	303	299



FCI 5 YEAR & EVENTS COSTS		FCI 10 YEAR & EVENTS COSTS	
34.09%	\$2,951,661	58.58%	\$5,071,996

Lambton Kent District School Board

School & Site Information Summary

School: Kinnwood Central Public School

Address: 63 MacDonald Street, Forest, ON N0N 1J0

Family of Schools: North Lambton Secondary School



OTG (On the Ground) Ministry Rated Capacity:	331
Gross Floor Area (GFA):	3,896 m ²
Site Acreage:	5.54 Hectares/13.689 Acres
Original Building Date/Additions:	1962/1969,1983,1994,1998,2006
Grades:	JK-Grade 8
Programs:	Regular
Out of Area Students:	8

NB. Kinnwood Central Public School is one of four schools to be part of the new K-12 school being built in the Forest Area

Kinnwood Central Public School

5 Year Enrolment History

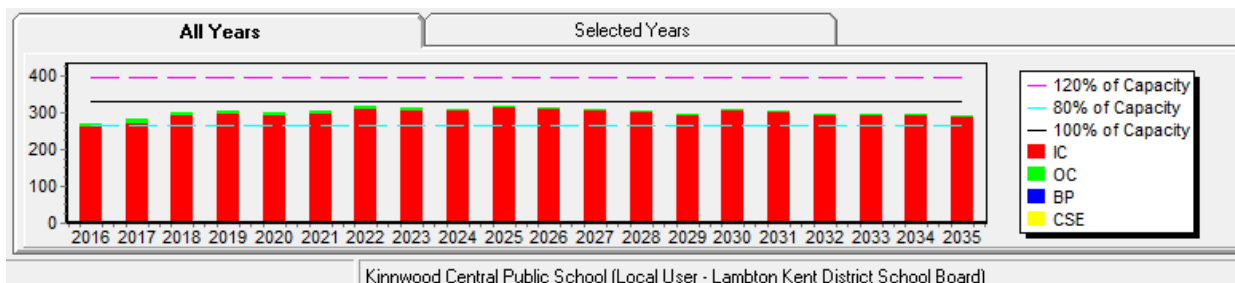
Grade	2016	2017	2018	2019	2020
JK	28	31	32	33	15
K	27	30	32	31	32
1	34	27	32	35	28
2	26	37	29	33	34
3	26	25	34	29	26
4	30	27	28	35	28
5	22	32	31	31	30
6	30	21	27	31	30
7	21	31	21	30	28
8	28	21	36	19	28
Total	272	282	302	307	279

Current Enrolment – September 20, 2021

Year	JK	K	1	2	3	4	5	6	7	8	Total
2021	26	23	35	29	35	32	30	33	31	31	305

10 Year Enrolment Projections

Grade	2022	2023	2024	2025	2026	2027	2028	2029	2030	2031
JK	38	36	36	35	34	33	33	33	33	33
K	34	38	37	36	34	34	32	32	32	32
1	35	33	37	36	35	33	32	32	32	32
2	36	38	35	40	38	38	35	35	33	33
3	33	34	37	34	38	37	35	34	33	32
4	38	34	35	37	35	39	37	37	35	34
5	35	40	36	37	39	36	40	39	38	36
6	27	31	35	32	31	33	31	35	33	33
7	37	30	33	37	33	34	36	33	37	36
8	30	36	29	33	36	33	32	35	32	36
Total	343	350	350	357	353	350	343	345	338	337



Kinnwood Central Public School [Local User - Lambton Kent District School Board]

FCI 5 YEAR & EVENTS COSTS	FCI 10 YEAR & EVENTS COSTS
53.02%	\$4,332,273
	69.89%
	\$5,710,744

Lambton Kent District School Board

School & Site Information Summary

School: Lakeroad Public School

Address: 955 Lakeshore Road, Sarnia, ON N7V 2V3

*Family of Schools: Northern Collegiate Institute & Vocational School;
Great Lakes Secondary School (bused)*



OTG (On the Ground) Ministry Rated Capacity:	394
Gross Floor Area (GFA):	2962 m ²
Site Acreage:	2.02 Hectares/4.991 Acres
Original Building Date/Additions:	1946/1962,1967
Grades:	JK-Grade 8
Programs:	Regular
Out of Area Students:	8

Lakeroad Public School

5 Year Enrolment History

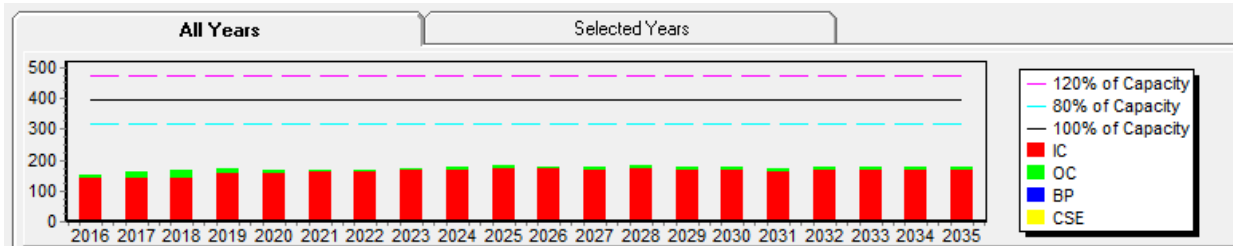
Grade	2016	2017	2018	2019	2020
JK	16	18	14	20	14
K	15	18	18	15	17
1	10	15	19	17	11
2	12	10	16	18	14
3	16	12	10	17	15
4	18	12	15	12	15
5	19	20	14	13	11
6	13	20	23	17	13
7	20	13	23	21	17
8	13	21	15	23	18
Total	152	159	167	173	145

Current Enrolment – September 20, 2021

Year	JK	K	1	2	3	4	5	6	7	8	Total
2021	19	17	17	10	16	18	14	15	15	17	158

10 Year Enrolment Projections

Grade	2022	2023	2024	2025	2026	2027	2028	2029	2030	2031
JK	10	16	16	16	16	16	16	16	16	16
K	20	9	16	16	16	16	16	16	16	16
1	15	20	9	15	15	15	15	15	15	15
2	20	16	20	9	15	15	15	15	15	15
3	16	20	16	20	9	15	15	15	15	15
4	20	17	22	17	21	11	16	16	16	16
5	19	18	15	20	16	20	10	16	16	16
6	21	22	22	19	24	19	23	12	18	18
7	14	21	22	22	19	24	19	23	12	18
8	17	14	21	23	22	20	24	19	23	12
Total	172	173	179	177	173	171	169	163	162	157



Lakeroad Public School (Local User - Lambton Kent District School Board)

FCI 5 YEAR & EVENTS COSTS		FCI 10 YEAR & EVENTS COSTS	
53.26%	\$4,790,028	60.23%	\$5,416,713

Lambton Kent District School Board

School & Site Information Summary

School: Lambton Central Centennial Public School
Address: 3823 Oil Heritage Road, Petrolia, ON N0N 1R0

Family of Schools: Lambton Central Collegiate & Vocational Institute



OTG (On the Ground) Ministry Rated Capacity:	337
Gross Floor Area (GFA):	3,078 m ²
Site Acreage:	8.5 Hectares/21.003 Acres
Original Building Date/Additions:	1967/None
Grades:	JK-Grade 8
Programs:	Regular
Out of Area Students:	4

Lambton Central Centennial Public School

5 Year Enrolment History

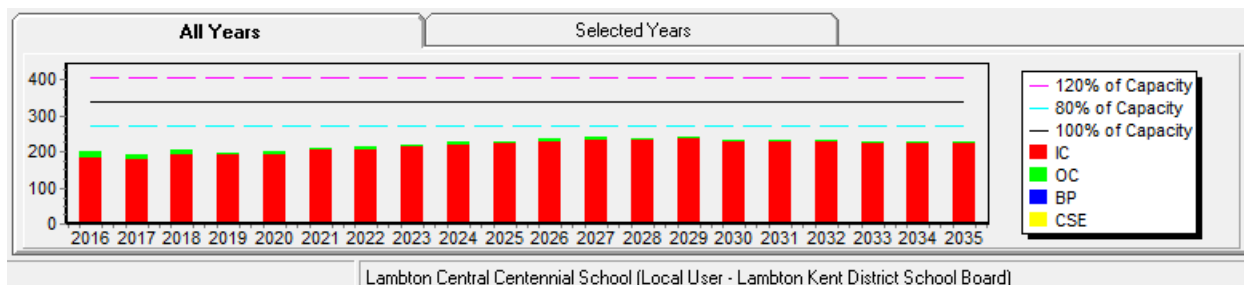
Grade	2016	2017	2018	2019	2020
JK	14	16	24	14	23
K	17	15	15	22	16
1	21	19	15	14	21
2	17	21	20	16	15
3	22	19	20	21	17
4	20	23	22	21	20
5	20	20	22	21	19
6	21	20	21	23	20
7	21	21	21	22	22
8	26	19	23	22	19
Total	199	193	203	196	192

Current Enrolment – September 20, 2021

Year	JK	K	1	2	3	4	5	6	7	8	Total
2021	19	27	17	21	17	19	23	20	21	23	207

10 Year Enrolment Projections

Grade	2022	2023	2024	2025	2026	2027	2028	2029	2030	2031
JK	16	17	17	17	17	17	17	17	17	17
K	20	16	18	18	18	18	18	18	18	18
1	23	20	16	18	18	18	18	18	18	18
2	15	24	20	16	18	18	18	18	18	18
3	24	16	25	21	17	19	19	19	19	19
4	17	26	18	26	22	18	20	20	20	20
5	18	17	25	16	25	21	17	19	19	19
6	23	19	17	26	17	26	21	18	20	20
7	23	24	20	18	27	18	27	22	19	21
8	23	22	24	19	18	26	18	26	22	18
Total	202	201	200	195	197	199	193	195	190	188



FCI 5 YEAR & EVENTS COSTS	FCI 10 YEAR & EVENTS COSTS
35.73%	49.21%
\$3,060,634	\$4,214,869

Lambton Kent District School Board

School & Site Information Summary

School: Lansdowne Public School
Address: 95 Lansdowne Avenue, Sarnia, ON N7S 1G7

Family of Schools: Great Lakes Secondary School



OTG (On the Ground) Ministry Rated Capacity:	389
Gross Floor Area (GFA):	3,234 m ²
Site Acreage:	4.05 Hectares/10.007 Acres
Original Building Date/Additions:	1959/1960,1963,1966,1994,2008,2012
Grades:	JK – Grade 8
Programs:	Regular; Native Second Language
Out of Area Students:	42

Lansdowne Public School

5 Year Enrolment History

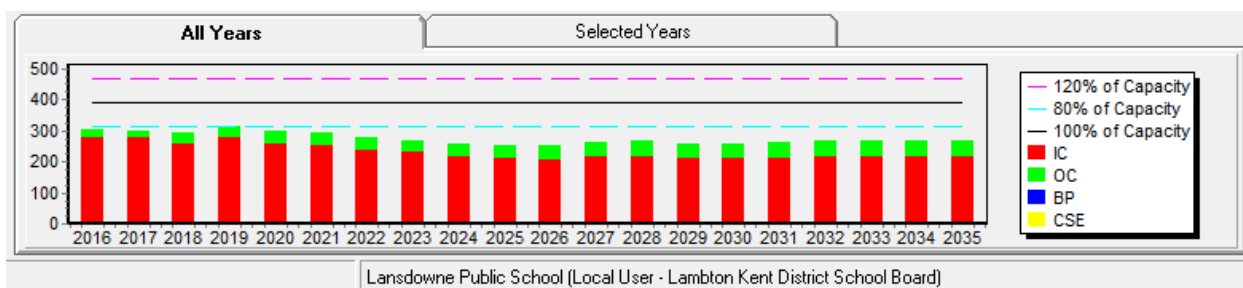
Grade	2016	2017	2018	2019	2020
JK	24	15	32	39	25
K	25	25	16	31	20
1	34	27	29	17	22
2	26	36	26	27	12
3	37	29	36	27	18
4	27	39	31	36	24
5	32	28	36	29	28
6	29	33	26	36	22
7	31	33	30	31	30
8	38	35	32	39	27
Total	303	300	294	312	228

Current Enrolment – September 20, 2021

Year	JK	K	1	2	3	4	5	6	7	8	Total
2021	20	33	33	34	16	28	26	37	22	40	289

10 Year Enrolment Projections

Grade	2022	2023	2024	2025	2026	2027	2028	2029	2030	2031
JK	24	26	25	26	26	26	26	26	26	26
K	26	23	25	25	25	25	25	25	25	25
1	29	28	26	27	27	28	28	28	28	28
2	40	27	27	24	26	26	26	26	26	26
3	31	39	26	26	24	26	26	26	26	26
4	16	31	40	27	27	24	26	26	27	27
5	25	16	29	38	26	25	23	25	25	25
6	25	25	15	29	37	25	25	23	25	24
7	35	27	26	16	30	39	26	25	23	25
8	33	38	28	29	18	32	43	29	29	26
Total	284	280	267	267	266	276	274	259	260	258



FCI 5 YEAR & EVENTS COSTS	FCI 10 YEAR & EVENTS COSTS
35.54%	49.21%
\$3,182,272	\$4,214,869

Lambton Kent District School Board

School & Site Information Summary

School: London Road Public School

Address: 240 London Road, Sarnia, ON N7T 4V8

Family of Schools: Great Lakes Secondary School



OTG (On the Ground) Ministry Rated Capacity:	282
Gross Floor Area (GFA):	2,600 m ²
Site Acreage:	0.98 Hectares/2.421 Acres
Original Building Date/Additions:	1975/None
Grades:	JK-Grade 8
Programs:	Regular
Out of Area Students:	10

London Road Public School

5 Year Enrolment History

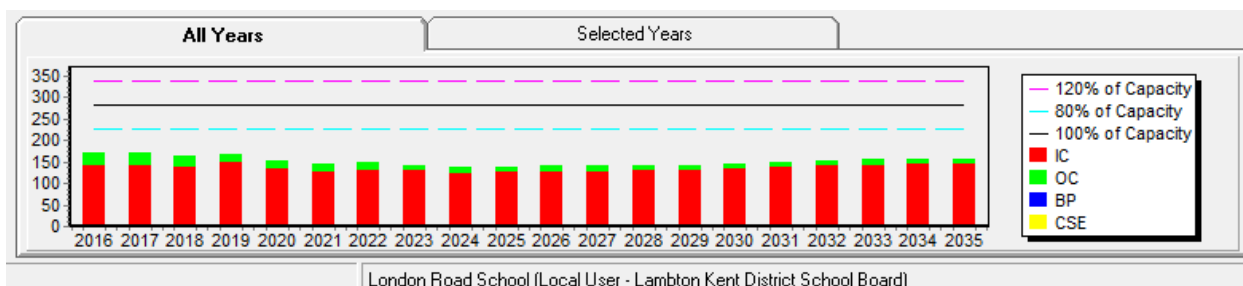
Grade	2016	2017	2018	2019	2020
JK	13	16	17	14	11
K	23	13	13	15	13
1	21	19	15	13	13
2	16	22	15	16	12
3	16	15	19	17	10
4	14	17	17	19	10
5	21	16	16	19	14
6	16	19	15	17	13
7	17	15	21	17	14
8	16	19	15	20	16
Total	173	171	163	167	126

Current Enrolment – September 20, 2021

Year	JK	K	1	2	3	4	5	6	7	8	Total
2021	12	18	14	15	17	13	15	20	19	18	161

10 Year Enrolment Projections

Grade	2022	2023	2024	2025	2026	2027	2028	2029	2030	2031
JK	19	19	19	19	20	20	20	20	20	20
K	15	16	16	17	17	17	17	18	18	18
1	18	15	16	16	16	17	17	17	18	18
2	10	17	14	16	15	16	16	16	16	16
3	14	10	17	14	15	15	16	16	16	16
4	14	16	12	18	15	17	17	17	17	17
5	18	15	17	14	20	16	18	18	18	18
6	19	18	14	16	13	19	16	18	17	18
7	21	19	18	15	17	15	20	17	19	18
8	21	22	21	20	17	19	16	21	19	20
Total	169	167	164	165	165	171	173	178	178	179



FCI 5 YEAR & EVENTS COSTS	FCI 10 YEAR & EVENTS COSTS
72.96%	80.31%
\$4,998,771	\$5,501,984

Lambton Kent District School Board

School & Site Information Summary

School: McNaughton Avenue Public School

Address: 480 McNaughton Avenue East, Chatham, ON N7L 2G9

Family of Schools: Chatham Kent Secondary School



OTG (On the Ground) Ministry Rated Capacity:	766
Gross Floor Area (GFA):	5,816 m ²
Site Acreage:	8.09 Hectares/19.990 Acres
Original Building Date/Additions:	1967/1992,2007,2014
Grades:	JK-Grade 8
Programs:	Regular; Virtual (as of September 2021); Alternative Learning & Lifeskills French Immersion (JK-Gr. 8)
Out of Area Students:	9

McNaughton Avenue Public School

5 Year Enrolment History (in person)

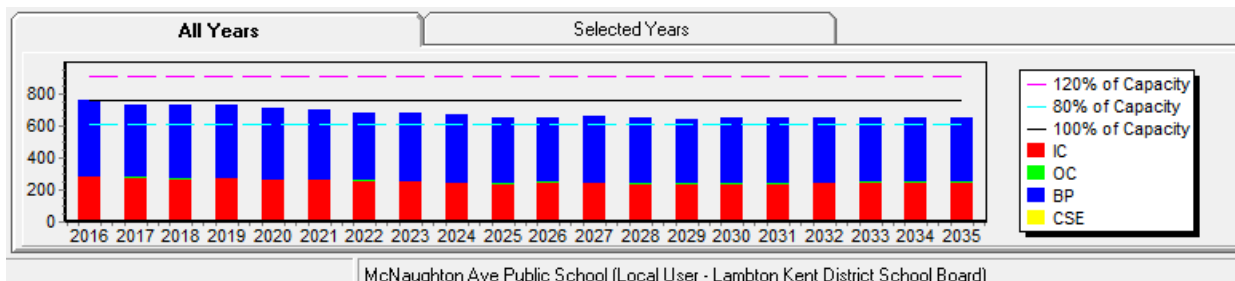
Grade	2016	2017	2018	2019	2020
JK	75	72	84	76	64
K	86	67	72	80	63
1	90	88	64	64	68
2	83	77	80	60	49
3	85	75	72	80	56
4	67	83	68	71	66
5	72	67	80	68	62
6	62	73	71	86	53
7	34	62	74	71	71
8	42	67	63	76	55
Total	696	731	728	732	607

Current Enrolment (In-person & Virtual) – September 20, 2021

	Year	JK	K	1	2	3	4	5	6	7	8	ALLP	Total
In-person	2021	73	74	79	81	54	60	78	71	67	85	2	724
Virtual	2021	8	23	24	39	39	47	50	55	64	68	0	417

10 Year Enrolment Projections

Grade	2022	2023	2024	2025	2026	2027	2028	2029	2030	2031
JK	80	80	79	78	78	78	78	78	78	78
K	78	76	77	76	75	75	75	75	75	75
1	71	74	73	73	72	72	71	71	71	71
2	66	66	69	67	68	66	66	66	66	65
3	68	65	63	67	65	65	63	63	63	63
4	60	64	62	60	64	62	62	60	60	60
5	51	58	61	60	58	62	60	60	58	58
6	78	54	61	65	63	61	64	63	63	61
7	73	79	55	63	66	64	62	66	64	64
8	75	76	82	57	66	69	67	65	69	66
Total	700	692	682	666	675	674	668	667	667	661



FCI 5 YEAR & EVENTS COSTS		FCI 10 YEAR & EVENTS COSTS	
30.18%	\$4,735,367	43.25%	\$6,787,133

Lambton Kent District School Board

School & Site Information Summary

School: Merlin Area Public School

Address: 21184 Erie Street North, Merlin, ON N0P 1W0

*Family of Schools: Blenheim District High School;
John McGregor Secondary School;
Tilbury District High School*



OTG (On the Ground) Ministry Rated Capacity:	302
Gross Floor Area (GFA):	2,512 m ²
Site Acreage:	6.21 Hectares/15.344 Acres
Original Building Date/Additions:	1965/None
Grades:	JK-Grade 8
Programs:	Regular
Out of Area Students:	3

Merlin Area Public School

5 Year Enrolment History

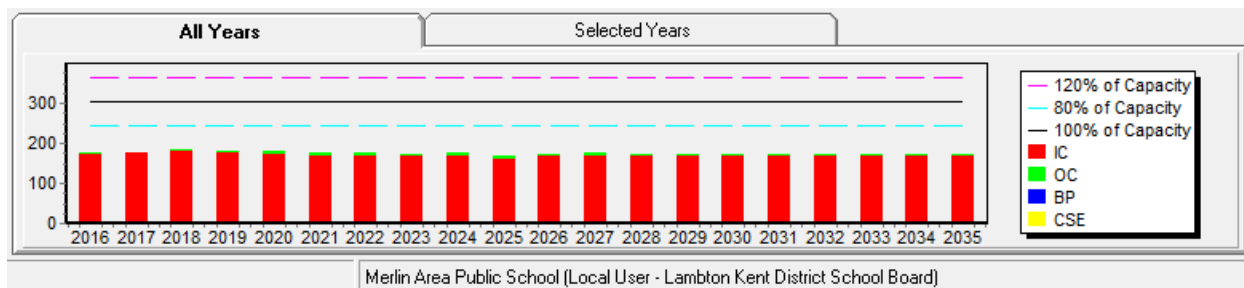
Grade	2016	2017	2018	2019	2020
JK	13	13	21	14	12
K	20	12	12	22	9
1	22	21	12	13	16
2	16	20	23	10	7
3	21	16	19	23	6
4	24	24	17	17	23
5	16	23	24	20	13
6	17	14	22	22	14
7	16	16	17	23	13
8	12	18	16	16	19
Total	177	177	183	180	132

Current Enrolment – September 20, 2021

Year	JK	K	1	2	3	4	5	6	7	8	Total
2021	8	17	15	17	9	9	22	19	18	18	152

10 Year Enrolment Projections

Grade	2022	2023	2024	2025	2026	2027	2028	2029	2030	2031
JK	13	14	15	14	15	14	15	14	15	14
K	15	13	14	15	14	15	15	16	15	16
1	19	15	14	14	16	15	16	15	16	15
2	15	19	15	14	15	16	15	16	15	16
3	23	16	19	16	14	15	16	15	17	16
4	13	22	15	18	15	14	15	16	15	16
5	10	14	24	16	20	16	15	15	17	16
6	22	10	13	23	15	19	15	14	14	15
7	17	23	10	13	23	15	19	15	14	15
8	19	17	23	10	13	23	15	19	15	14
Total	166	163	162	153	160	162	156	155	153	153



FCI 5 YEAR & EVENTS COSTS	FCI 10 YEAR & EVENTS COSTS
33.65%	40.08%
\$2,783,942	\$3,316,295

Lambton Kent District School Board

School & Site Information Summary

School: Mooretown-Courtright Public School

Address: 104 Moore Line, Mooretown, ON N0N 1M0

Family of Schools: Great Lakes Secondary School



OTG (On the Ground) Ministry Rated Capacity:	256
Gross Floor Area (GFA):	2,091 m ²
Site Acreage:	4.26 Hectares/10.526 Acres
Original Building Date/Additions:	1963/1966,1968
Grades:	JK-Grade 8
Programs:	Regular
Out of Area Students:	0

Mooretown-Courtright Public School

5 Year Enrolment History

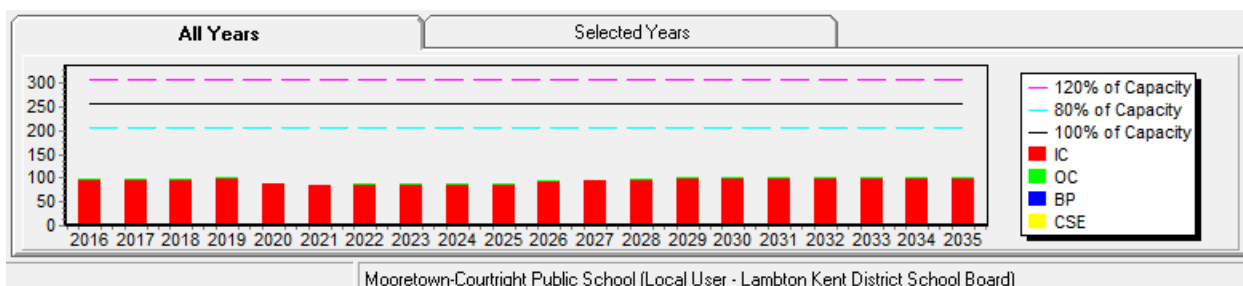
Grade	2016	2017	2018	2019	2020
JK	6	7	7	9	8
K	9	6	8	7	8
1	8	12	5	7	8
2	11	10	11	5	7
3	11	11	10	11	5
4	17	9	11	9	8
5	13	14	10	11	9
6	8	15	13	11	9
7	7	7	15	14	8
8	9	7	7	17	12
Total	99	98	97	101	82

Current Enrolment – September 20, 2021

Year	JK	K	1	2	3	4	5	6	7	8	Total
2021	6	10	9	9	10	7	10	9	15	8	93

10 Year Enrolment Projections

Grade	2022	2023	2024	2025	2026	2027	2028	2029	2030	2031
JK	10	9	9	9	9	9	9	9	9	9
K	9	10	9	9	9	9	9	9	9	9
1	7	9	10	9	9	9	9	9	9	9
2	9	7	9	10	9	9	9	9	9	9
3	7	9	7	9	10	9	9	9	9	9
4	7	7	9	7	9	10	9	9	9	9
5	5	7	7	9	7	9	10	9	9	9
6	11	5	7	7	9	7	9	10	9	9
7	9	11	5	7	7	9	7	9	10	9
8	11	9	11	5	7	7	9	7	9	10
Total	85	83	83	81	85	87	89	89	91	91



FCI 5 YEAR & EVENTS COSTS		FCI 10 YEAR & EVENTS COSTS	
50.85%	\$3,425,992	64.54%	\$4,348,276

Lambton Kent District School Board

School & Site Information Summary

School: Naahii Ridge Public School

Address: 20473 Victoria Road, R.R. #3, Ridgetown, ON N0P 2C0

Family of Schools: Ridgetown District High School



OTG (On the Ground) Ministry Rated Capacity:	375
Gross Floor Area (GFA):	3,944 m ²
Site Acreage:	7.78 Hectares/19.224 Acres
Original Building Date/Additions:	1966/2013
Grades:	JK-Grade 6
Programs:	Regular; Native Second Language
Out of Area Students:	1

Naahii Ridge Public School

5 Year Enrolment History

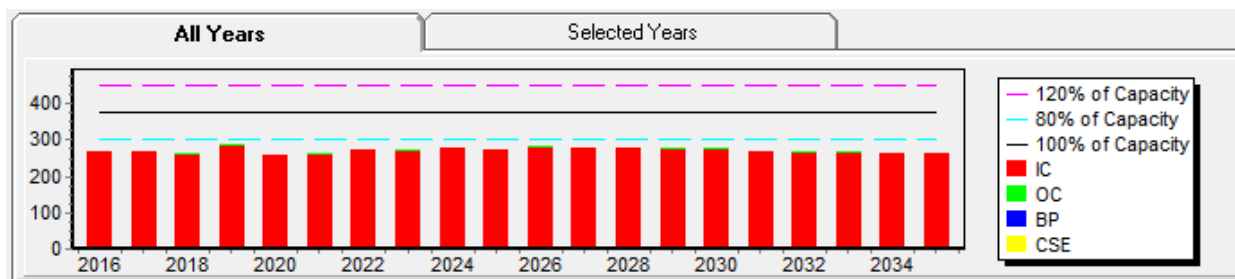
Grade	2016	2017	2018	2019	2020
JK	24	27	17	34	17
K	29	21	32	20	27
1	31	38	30	40	18
2	35	30	42	33	30
3	43	32	30	47	23
4	30	43	37	30	38
5	47	31	42	39	21
6	29	45	32	44	31
Total	268	267	262	287	205

Current Enrolment – September 20, 2021

Year	JK	K	1	2	3	4	5	6	Total
2021	31	26	32	25	41	34	43	28	260

10 Year Enrolment Projections

Grade	2022	2023	2024	2025	2026	2027	2028	2029	2030	2031
JK	25	26	25	25	25	25	25	25	25	25
K	30	26	27	27	27	27	27	26	26	26
1	34	38	33	35	34	34	34	34	33	33
2	47	36	40	35	37	35	35	35	35	35
3	28	47	36	41	35	37	36	36	36	36
4	45	30	50	39	43	38	39	39	39	39
5	36	45	30	50	39	43	38	39	39	39
6	51	37	46	31	51	39	44	39	40	39
Total	296	285	287	283	291	278	278	273	273	272



FCI 5 YEAR & EVENTS COSTS		FCI 10 YEAR & EVENTS COSTS	
43.35%	\$3,685,082	47.16%	\$4,009,132

Lambton Kent District School Board

School & Site Information Summary

School: P.E. McGibbon Public School

Address: 217 Russell Street, Sarnia, ON N7T 3L6

Family of Schools: Great Lakes Secondary School



OTG (On the Ground) Ministry Rated Capacity:	530
Gross Floor Area (GFA):	4,487 m ²
Site Acreage:	1.42 Hectares/3.508 Acres
Original Building Date/Additions:	2010/None
Grades:	JK-Grade 8
Programs:	Regular
Out of Area Students:	32

P.E. McGibbon Public School

5 Year Enrolment History

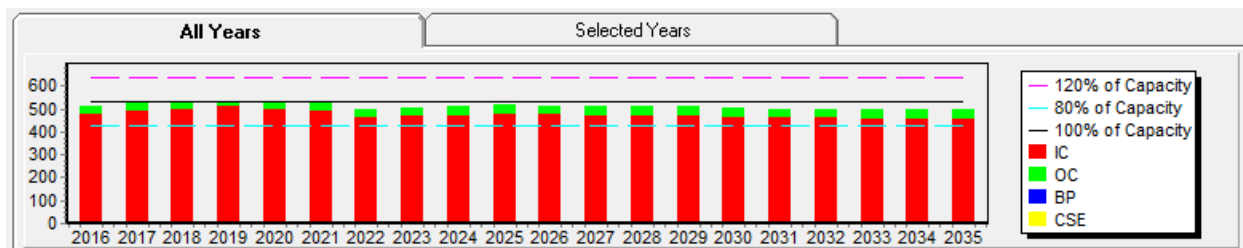
Grade	2016	2017	2018	2019	2020
JK	44	45	45	47	40
K	50	46	48	44	42
1	52	45	47	53	39
2	60	53	45	48	46
3	68	57	54	47	40
4	59	72	51	55	34
5	60	58	78	52	44
6	38	61	60	76	37
7	41	43	58	58	59
8	38	44	40	55	51
Total	510	524	526	535	432

Current Enrolment – September 20, 2021

Year	JK	K	1	2	3	4	5	6	7	8	Total
2021	48	55	53	51	49	47	42	47	49	67	508

10 Year Enrolment Projections

Grade	2022	2023	2024	2025	2026	2027	2028	2029	2030	2031
JK	38	43	43	43	42	42	42	42	42	42
K	51	39	43	43	43	43	43	43	43	43
1	50	50	39	43	43	43	43	43	43	43
2	46	48	50	37	42	42	42	42	42	42
3	44	48	50	51	39	44	44	44	44	44
4	52	45	48	50	52	40	44	44	44	44
5	54	55	49	53	55	57	43	48	48	48
6	51	55	56	50	53	56	57	44	49	49
7	60	51	53	55	49	52	54	56	43	48
8	50	57	48	51	53	47	50	52	54	41
Total	496	491	479	476	471	466	462	458	452	444



P. E. McGibbon Public School (Local User - Lambton Kent District School Board)

FCI 5 YEAR & EVENTS COSTS	FCI 10 YEAR & EVENTS COSTS
1.97%	18.20%
\$239,695	\$2,213,611

Lambton Kent District School Board

School & Site Information Summary

School: Plympton-Wyoming Public School

Address: 606 Thames Street, Wyoming, ON N0N 1T0

Family of Schools: Lambton Central Collegiate & Vocational Institute



OTG (On the Ground) Ministry Rated Capacity:	257
Gross Floor Area (GFA):	2,942 m ²
Site Acreage:	2.43 Hectares/6.004 Acres
Original Building Date/Additions:	1965/1972,1976,2018
Grades:	Grade JK-8
Programs:	Regular; Alternative Learning & Lifeskills
Out of Area Students:	2

Plympton-Wyoming Public School

5 Year Enrolment History

History for South Plympton

Wyoming

Plympton-Wyoming

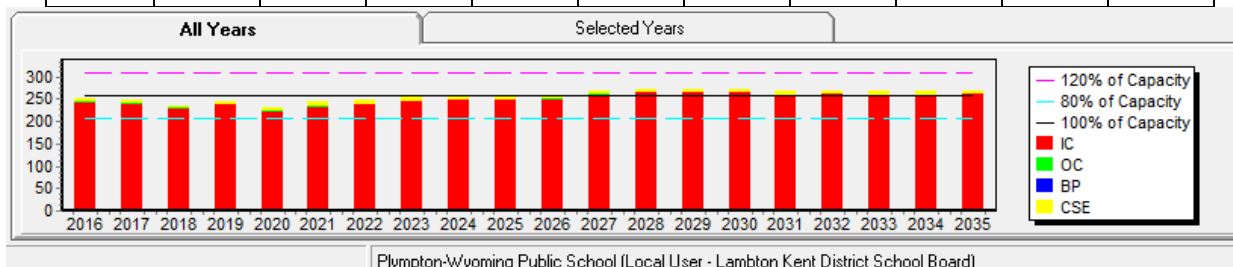
Grade	2016	2017	Grade	2016	2017	Grade	2018	2019	2020
JK	19	15	4	9	8	JK	17	26	20
K	28	21	5	25	22	K	21	21	25
1	22	29	6	30	25	1	22	19	20
2	25	23	7	33	27	2	30	23	14
3	23	24	8	18	32	3	22	29	21
4	11	14	ALLP	7	7	4	21	27	27
Total	128	126	Total	122	121	5	24	24	23
						6	22	23	21
						7	25	23	23
						8	25	23	17
						ALLP	5	7	8
						Total	234	245	219

Current Enrolment – September 20, 2021

Year	JK	K	1	2	3	4	5	6	7	8	ALLP	Total
2021	27	22	26	23	16	25	27	25	22	24	8	245

10 Year Enrolment Projections

Grade	2022	2023	2024	2025	2026	2027	2028	2029	2030	2031
JK	22	23	23	23	23	23	24	24	24	24
K	29	27	28	28	28	28	28	29	29	29
1	29	30	28	29	29	29	29	29	29	29
2	31	30	30	28	29	29	29	29	29	29
3	21	31	29	29	27	28	28	28	28	28
4	19	22	31	29	29	27	28	28	28	28
5	25	21	24	34	32	32	30	31	31	31
6	30	24	21	23	32	31	31	29	30	30
7	28	32	25	21	24	33	32	32	30	30
8	23	28	32	25	21	24	33	31	32	29
ALLP	7	7	7	7	7	7	7	7	7	7
Total	264	275	278	276	281	291	299	297	297	294



FCI 5 YEAR & EVENTS COSTS		FCI 10 YEAR & EVENTS COSTS	
5.19%	\$377,472	11.52%	\$838,448

Lambton Kent District School Board

School & Site Information Summary

School: Queen Elizabeth II Public School - Chatham
Address: 79 Eugenie Street, Chatham, ON N7M 3Y9

Family of Schools: John McGregor Secondary School



OTG (On the Ground) Ministry Rated Capacity:	442
Gross Floor Area (GFA):	3,961 m ²
Site Acreage:	3.54 Hectares/8.747 Acres
Original Building Date/Renovations:	1952/1954,1959,1967,1993,2002
Grades:	JK-Grade 8
Programs:	Regular
Out of Area Students:	14

Queen Elizabeth II Public School - Chatham

5 Year Enrolment History

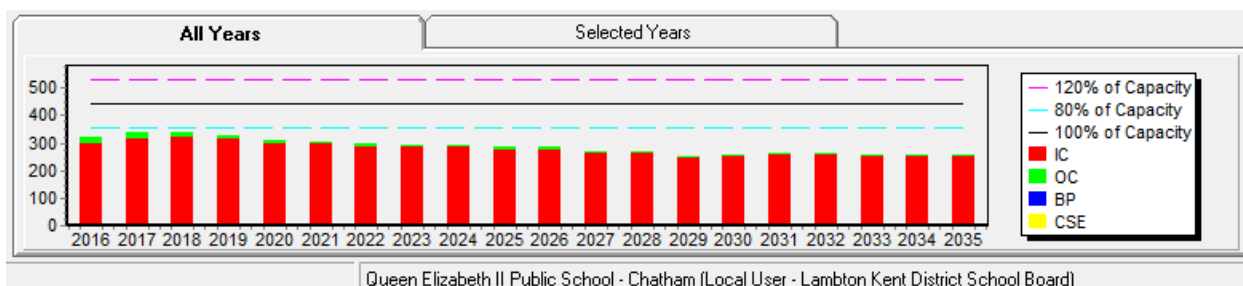
Grade	2016	2017	2018	2019	2020
JK	33	31	29	35	15
K	35	34	34	27	29
1	27	33	34	35	22
2	31	31	32	35	32
3	32	38	31	33	21
4	26	35	42	32	30
5	35	30	39	34	22
6	34	37	30	35	22
7	35	37	31	31	24
8	30	33	38	29	27
Total	318	339	340	326	244

Current Enrolment – September 20, 2021

Year	JK	K	1	2	3	4	5	6	7	8	Total
2021	25	20	36	28	35	26	32	22	32	30	286

10 Year Enrolment Projections

Grade	2022	2023	2024	2025	2026	2027	2028	2029	2030	2031
JK	24	23	24	24	25	24	25	24	25	24
K	22	24	23	24	24	25	24	25	24	25
1	28	22	24	23	24	23	24	23	24	23
2	39	30	24	27	26	27	26	27	26	27
3	31	39	30	24	27	26	27	26	27	26
4	40	31	39	31	24	28	27	28	27	28
5	34	38	30	38	30	23	26	25	26	25
6	31	33	37	29	37	29	23	25	24	25
7	29	30	32	36	28	36	28	22	25	24
8	32	29	30	32	35	28	35	28	22	25
Total	310	299	293	288	280	269	265	253	250	252



Queen Elizabeth II Public School - Chatham (Local User - Lambton Kent District School Board)

FCI 5 YEAR & EVENTS COSTS		FCI 10 YEAR & EVENTS COSTS	
20.81%	\$2,190,193	59.53%	\$6,264,305

Lambton Kent District School Board

School & Site Information Summary

School: Queen Elizabeth II Public School - Petrolia

Address: 4079 Maple Street, Petrolia, ON N0N 1R0

Family of Schools: *Lambton Central Collegiate & Vocational Institute*



OTG (On the Ground) Ministry Rated Capacity:	397
Gross Floor Area (GFA):	3,554 m ²
Site Acreage:	2.94 Hectares/7.264 Acres
Original Building Date/Additions:	1953/1961,1965,1971,1995,2014
Grades:	JK-Grade 8
Programs:	Regular
Out of Area Students:	2

Queen Elizabeth II Public School - Petrolia

5 Year Enrolment History

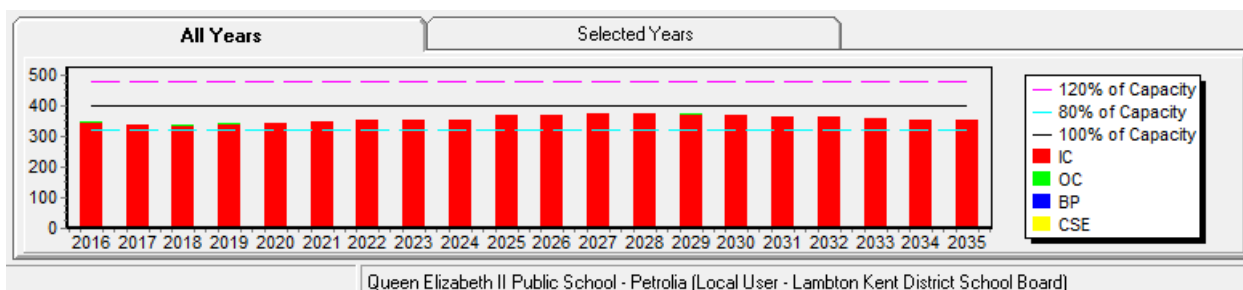
Grade	2016	2017	2018	2019	2020
JK	31	31	34	38	31
K	24	31	32	33	33
1	32	23	35	35	31
2	34	33	24	34	26
3	29	35	35	23	27
4	42	29	38	35	21
5	34	43	31	39	33
6	35	36	39	30	34
7	45	32	34	39	32
8	40	45	34	34	34
Total	346	338	336	340	302

Current Enrolment – September 20, 2021

Year	JK	K	1	2	3	4	5	6	7	8	Total
2021	35	34	40	33	28	33	24	33	41	39	340

10 Year Enrolment Projections

Grade	2022	2023	2024	2025	2026	2027	2028	2029	2030	2031
JK	38	38	37	36	35	34	34	34	34	34
K	40	39	38	38	36	36	34	35	34	35
1	45	42	41	39	39	37	37	36	36	35
2	42	46	43	41	40	40	37	38	36	37
3	35	40	44	41	40	39	39	37	37	35
4	37	36	42	46	43	41	40	40	38	38
5	36	38	37	43	46	43	42	40	40	38
6	23	34	36	34	40	44	40	39	38	38
7	32	22	33	35	33	39	42	39	38	37
8	38	34	23	35	36	35	40	44	41	40
Total	366	369	374	388	388	388	385	382	372	367



FCI 5 YEAR & EVENTS COSTS		FCI 10 YEAR & EVENTS COSTS	
10.17%	\$998,828	34.88%	\$3,424,057

Lambton Kent District School Board

School & Site Information Summary

School: Queen Elizabeth II Public School - Sarnia

Address: 60 Aberdeen Street, Sarnia, ON N7S 2N8

Family of Schools: *Great Lakes Secondary School*



OTG (On the Ground) Ministry Rated Capacity:	475
Gross Floor Area (GFA):	3,128 m ²
Site Acreage:	3.89 Hectares/9.612 Acres
Original Building Date:	1953/1956,1957,1958,1962,1970
Grades:	JK-Grade 8
Programs:	Regular; Native Second Language
Out of Area Students:	19

Queen Elizabeth II Public School - Sarnia

5 Year Enrolment History

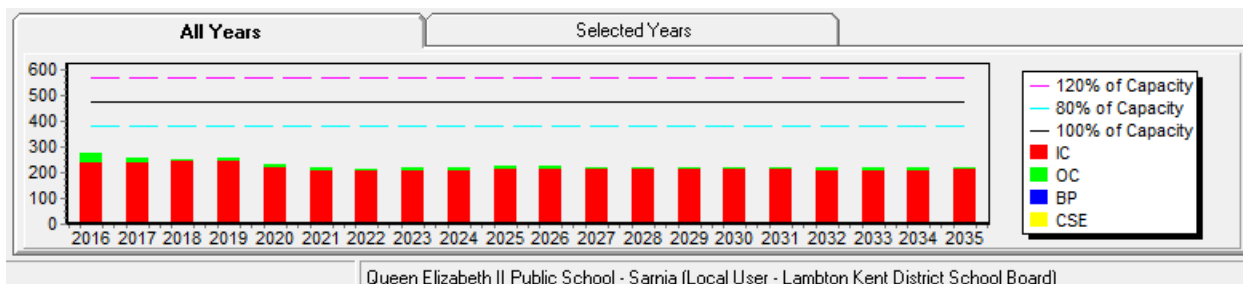
Grade	2016	2017	2018	2019	2020
JK	20	20	19	28	17
K	21	23	26	22	22
1	21	20	22	26	15
2	25	19	22	26	20
3	31	23	20	23	18
4	32	31	25	24	17
5	29	34	25	26	18
6	35	28	36	28	17
7	32	34	22	35	25
8	28	25	36	19	24
Total	274	257	253	257	193

Current Enrolment – September 20, 2021

Year	JK	K	1	2	3	4	5	6	7	8	Total
2021	27	27	25	22	30	24	23	22	19	29	248

10 Year Enrolment Projections

Grade	2022	2023	2024	2025	2026	2027	2028	2029	2030	2031
JK	18	21	21	22	21	22	21	22	21	22
K	19	21	24	23	24	23	24	24	25	24
1	20	19	21	23	23	24	23	24	23	24
2	32	21	20	21	24	23	24	23	24	24
3	26	35	23	21	22	25	25	26	25	26
4	32	29	38	24	22	24	27	27	28	27
5	30	31	28	36	24	22	23	26	26	27
6	26	31	32	28	37	24	22	24	27	26
7	22	24	29	30	26	35	23	21	22	25
8	24	21	22	28	28	25	33	21	20	21
Total	249	253	258	256	251	247	245	238	241	246



FCI 5 YEAR & EVENTS COSTS	FCI 10 YEAR & EVENTS COSTS
44.63%	48.62%
\$4,778,730	\$5,206,175

Lambton Kent District School Board

School & Site Information Summary

School: Ridgetown District High School-Grade 7&8

Address: 9 Harold Street North, Ridgetown, ON N0P 2C0

Family of Schools: Ridgetown District High School



OTG (On the Ground) Ministry Rated Capacity:	92
Gross Floor Area (GFA):	8,710 m ²
Site Acreage:	3.04 Hectares/7.511 Acres
Original Building Date/Additions:	1953/1962,1971
Grades:	Grade 7-8
Programs:	Regular; Native Second Language
Out of Area Students:	0

Ridgetown District High School-Grade 7&8

5 Year Enrolment History

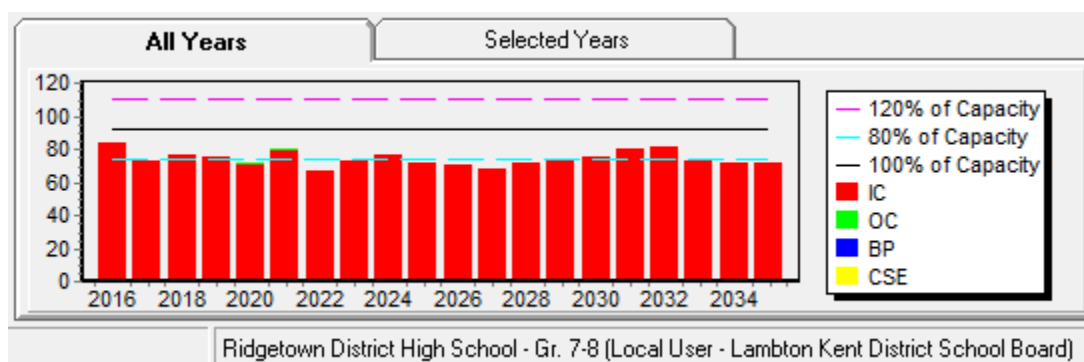
Grade	2016	2017	2018	2019	2020
7	41	28	50	33	33
8	43	45	27	42	24
Total	84	73	77	75	57

Current Enrolment – September 20, 2021

Year	7	8	Total
2021	41	34	75

10 Year Enrolment Projections

Grade	2022	2023	2024	2025	2026	2027	2028	2029	2030	2031
7	33	51	38	46	32	51	40	45	40	41
8	40	32	50	37	45	31	49	39	43	39
Total	73	83	88	83	77	82	89	84	83	80



FCI 5 YEAR & EVENTS COSTS		FCI 10 YEAR & EVENTS COSTS	
72.77%	\$12,609,953	104.36%	\$18,083,468

Lambton Kent District School Board

School & Site Information Summary

School: Riverview Central School

Address: 3926 St. Clair Parkway, Port Lambton, ON N0P 2B0

Family of Schools: *Wallaceburg District Secondary School*



OTG (On the Ground) Ministry Rated Capacity:	268
Gross Floor Area (GFA):	2,379 m ²
Site Acreage:	3.48 Hectares/8.599 Acres
Original Building Date/Additions:	1964/1966,1967,2006
Grades:	JK-Grade 8
Programs:	Regular
Out of Area Students:	14

Riverview Central School

5 Year Enrolment History

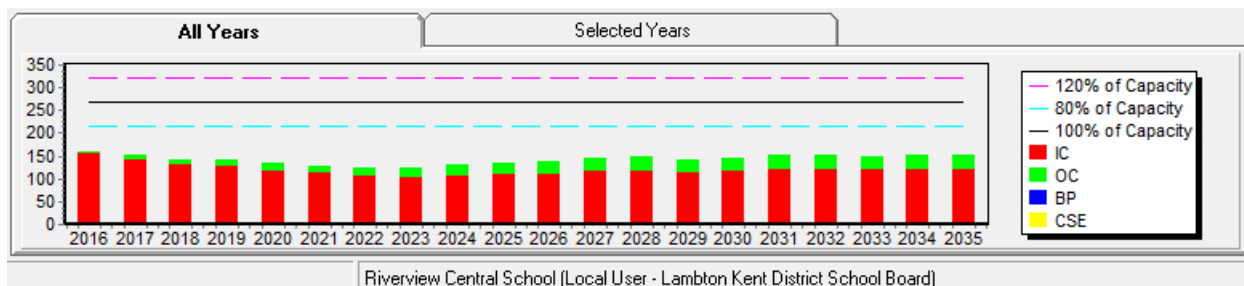
Grade	2016	2017	2018	2019	2020
JK	11	11	11	21	9
K	11	12	11	9	16
1	9	10	12	12	8
2	19	8	10	10	9
3	20	20	9	10	9
4	17	20	20	10	11
5	15	17	20	19	10
6	18	16	17	20	19
7	24	16	16	15	17
8	14	23	16	15	15
Total	158	153	142	141	123

Current Enrolment – September 20, 2021

Year	JK	K	1	2	3	4	5	6	7	8	Total
2021	15	13	21	9	11	9	10	11	17	20	136

10 Year Enrolment Projections

Grade	2022	2023	2024	2025	2026	2027	2028	2029	2030	2031
JK	14	14	14	14	14	14	14	14	14	14
K	10	13	13	13	13	13	13	13	13	13
1	17	10	13	14	14	14	14	14	14	14
2	19	16	10	12	12	12	12	12	12	12
3	10	20	17	11	14	14	14	14	14	14
4	12	9	19	16	10	12	12	12	12	12
5	11	12	9	19	16	10	12	13	13	13
6	9	11	12	9	19	16	10	12	13	13
7	8	7	8	10	8	16	13	9	11	11
8	16	8	7	9	11	8	17	14	9	11
Total	126	120	122	127	131	129	131	127	125	127



FCI 5 YEAR & EVENTS COSTS		FCI 10 YEAR & EVENTS COSTS	
38.97%	\$3,353,249	45.37%	\$3,904,074

Lambton Kent District School Board

School & Site Information Summary

School: Rosedale Public School

Address: 1018 Indian Road North, Sarnia, ON N7V 4C5

Family of Schools: *Northern Collegiate Institute & Vocational School*



OTG (On the Ground) Ministry Rated Capacity:	492
Gross Floor Area (GFA):	3,581 m ²
Site Acreage:	3.28 Hectares/8.104 Acres
Original Building Date/Additions:	1954/1963,1964,1971,2011
Grades:	JK-Grade 8
Programs:	Regular
Out of Area Students:	20

Rosedale Public School

5 Year Enrolment History

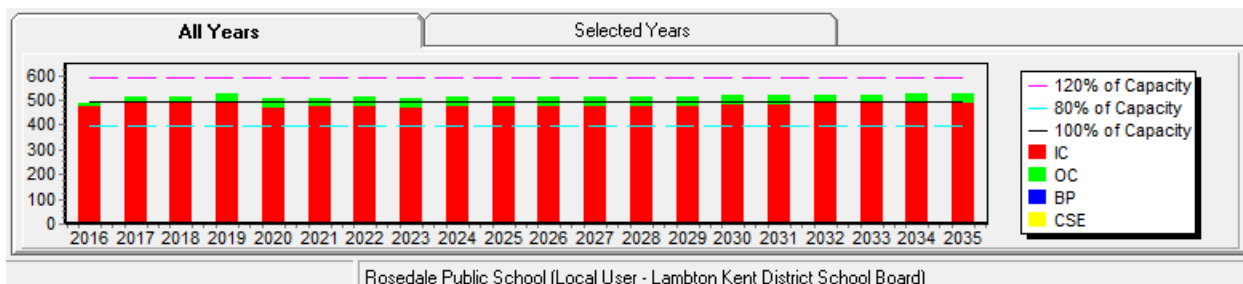
Grade	2016	2017	2018	2019	2020
JK	49	43	49	49	40
K	51	46	47	49	48
1	40	57	47	50	43
2	48	46	56	50	48
3	46	50	45	54	45
4	45	50	52	47	56
5	49	54	50	57	43
6	53	54	55	52	50
7	57	56	59	55	49
8	48	59	55	60	41
Total	486	515	515	523	463

Current Enrolment – September 20, 2021

Year	JK	K	1	2	3	4	5	6	7	8	Total
2021	44	45	51	42	52	47	61	48	56	58	504

10 Year Enrolment Projections

Grade	2022	2023	2024	2025	2026	2027	2028	2029	2030	2031
JK	49	48	48	48	48	48	48	48	48	48
K	48	50	49	49	49	49	49	49	49	49
1	55	49	51	51	51	51	51	51	51	51
2	54	57	51	54	53	53	53	53	53	53
3	54	54	57	52	54	53	53	53	53	53
4	56	57	58	61	56	58	57	57	57	57
5	58	60	61	61	64	59	61	60	60	60
6	62	58	60	61	62	65	59	62	61	61
7	54	66	62	64	65	65	68	63	65	64
8	60	52	64	60	61	62	63	66	61	63
Total	550	551	561	561	563	563	562	562	558	559



Rosedale Public School (Local User - Lambton Kent District School Board)

FCI 5 YEAR & EVENTS COSTS		FCI 10 YEAR & EVENTS COSTS	
30.28%	\$3,293,791	45.37%	\$3,904,074

Lambton Kent District School Board

School & Site Information Summary

School: Sir John Moore Community School

Address: 274 St. Clair Blvd., Corunna, ON N0N 1G0

*Family of Schools: Great Lakes Secondary School;
Lambton Central Collegiate & Vocational Institute (French
Immersion)*



OTG (On the Ground) Ministry Rated Capacity:	472
Gross Floor Area (GFA):	4,628 m ²
Site Acreage:	3.44 Hectares/8.500 Acres
Original Building Date/Additions:	1999/2014
Grades:	JK-Grade 8
Programs:	Regular; French Immersion; Indigenous Language
Out of Area Students:	35

Sir John Moore Community School

5 Year Enrolment History

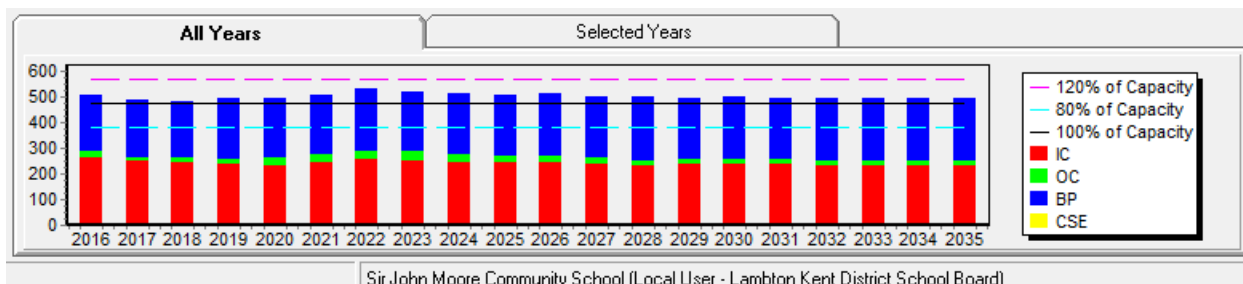
Grade	2016	2017	2018	2019	2020
JK	46	43	45	42	36
K	58	46	47	42	45
1	55	62	47	62	47
2	57	54	58	51	54
3	42	56	52	56	46
4	44	40	55	55	51
5	57	39	40	53	51
6	44	56	35	40	51
7	50	44	56	37	35
8	53	48	44	55	37
Total	506	488	479	493	453

Current Enrolment – September 20, 2021

Year	JK	K	1	2	3	4	5	6	7	8	Total
2021	35	34	38	58	59	46	58	56	50	38	472

10 Year Enrolment Projections

Grade	2022	2023	2024	2025	2026	2027	2028	2029	2030	2031
JK	45	45	46	45	45	44	43	43	43	43
K	47	47	48	48	47	47	47	45	45	45
1	50	53	53	54	55	54	54	53	52	52
2	51	50	54	54	55	56	55	55	54	53
3	47	49	49	53	53	54	55	54	54	53
4	62	47	50	49	53	53	55	55	54	54
5	49	60	45	48	47	51	51	52	53	52
6	53	48	58	44	46	46	50	50	51	51
7	52	53	48	58	44	46	46	50	50	51
8	50	52	52	46	57	42	45	44	48	48
Total	506	504	503	499	502	493	501	501	504	502



FCI 5 YEAR & EVENTS COSTS		FCI 10 YEAR & EVENTS COSTS	
17.01%	\$1,870,230	69.37%	\$7,625,676

Lambton Kent District School Board

School & Site Information Summary

School: Tecumseh Public School

Address: 287 McNaughton Avenue West, Chatham, ON N7L 1R8

Family of Schools: Chatham Kent Secondary School



OTG (On the Ground) Ministry Rated Capacity:	559
Gross Floor Area (GFA):	5,945 m ²
Site Acreage:	7.35 Hectares/18.161 Acres
Original Building Date/Additions:	1956/1960,1964,1974,2015
Grades:	JK-Grade 8
Programs:	Regular; Alternative Learning & Lifeskills
Out of Area Students:	7

Tecumseh Public School

5 Year Enrolment History

John N. Given

Tecumseh

History for Tecumseh

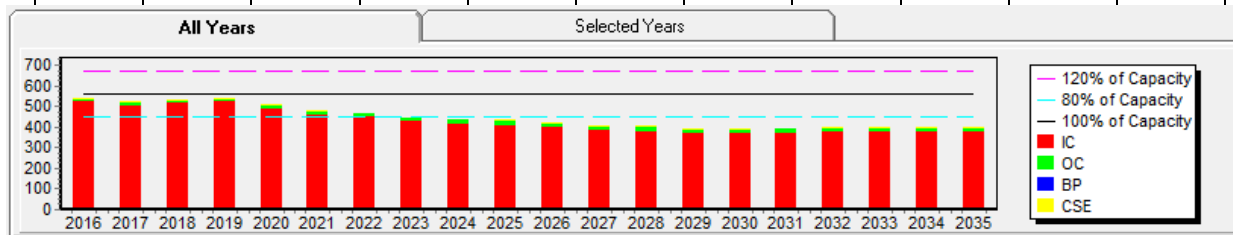
Grade	2016	2017	Grade	2016	2017	Grade	2018	2019	2020
JK	17	17	JK	36	36	JK	45	55	27
K	19	15	K	30	41	K	61	47	45
1	14	17	1	33	29	1	50	57	38
2	22	13	2	33	36	2	48	50	36
3	19	20	3	27	35	3	49	44	35
4	21	16	4	42	28	4	54	48	29
5	20	18	5	31	44	5	45	61	34
6	16	18	6	36	33	6	62	46	42
7	52	17	7	29	38	7	57	63	45
8	52	21	8	47	28	8	55	63	50
ALLP	0	0	ALLP	5	5	ALLP	5	5	5
TOTAL	252	172	TOTAL	349	353	TOTAL	531	539	386

Current Enrolment – September 20, 2021

Year	JK	K	1	2	3	4	5	6	7	8	ALLP	Total
2021	39	47	46	48	52	49	42	43	55	54	6	481

10 Year Enrolment Projections

Grade	2022	2023	2024	2025	2026	2027	2028	2029	2030	2031
JK	44	45	44	45	44	45	44	45	44	45
K	43	44	45	44	45	44	45	45	46	45
1	51	42	44	45	44	45	44	45	45	46
2	55	51	42	44	45	44	45	44	45	44
3	46	55	50	41	43	44	43	44	43	44
4	55	45	54	50	41	43	44	43	44	43
5	49	55	45	53	49	40	42	43	42	43
6	42	48	54	44	53	49	39	41	42	41
7	45	42	47	53	43	52	48	39	41	42
8	58	45	41	47	52	43	51	47	38	40
ALLP	5	5	5	5	5	5	5	5	5	5
Total	493	477	471	471	464	454	450	441	435	438



Tecumseh Public School (Local User - Lambton Kent District School Board)

FCI 5 YEAR & EVENTS COSTS	FCI 10 YEAR & EVENTS COSTS
6.59%	33.22%
\$806,967	\$4,067,062

Lambton Kent District School Board

School & Site Information Summary

School: Thamesville Area Central School

Address: 30 Mary Street, Thamesville, ON N0P 2K0

Family of Schools: Lambton Kent Composite School



OTG (On the Ground) Ministry Rated Capacity:	199
Gross Floor Area (GFA):	1,737 m ²
Site Acreage:	3.44 Hectares/8.500 Acres
Original Building Date/Additions:	1949/1966
Grades:	JK-Grade 8
Programs:	Regular
Out of Area Students:	24

Thamesville Area Central School

5 Year Enrolment History

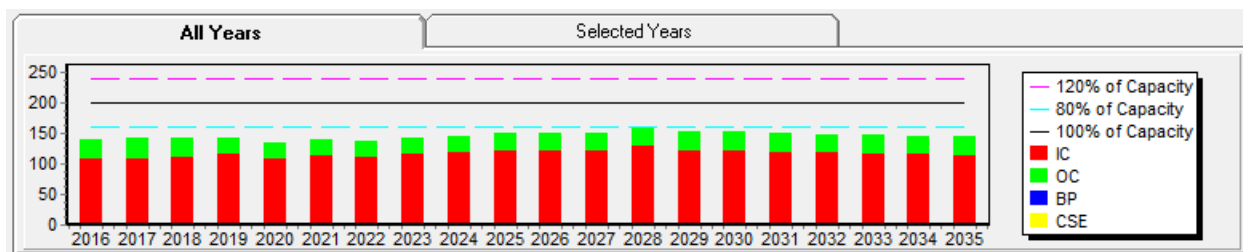
Grade	2016	2017	2018	2019	2020
JK	14	17	5	19	13
K	9	16	17	6	15
1	12	8	18	17	7
2	11	13	6	17	16
3	19	13	14	9	15
4	15	19	14	14	8
5	17	14	19	14	13
6	12	15	16	17	9
7	15	12	17	13	14
8	15	14	15	15	12
Total	139	141	141	141	122

Current Enrolment – September 20, 2021

Year	JK	K	1	2	3	4	5	6	7	8	Total
2021	21	17	16	7	16	17	12	13	12	15	146

10 Year Enrolment Projections

Grade	2022	2023	2024	2025	2026	2027	2028	2029	2030	2031
JK	13	15	15	15	15	15	15	15	15	15
K	16	14	16	16	16	15	15	15	15	15
1	16	18	16	17	17	17	17	17	17	17
2	20	14	16	14	15	15	15	15	15	15
3	7	22	16	18	16	17	17	17	17	17
4	17	7	22	16	18	16	17	17	17	17
5	18	16	6	21	15	17	15	17	16	16
6	8	18	16	6	20	15	17	14	16	16
7	13	7	17	15	6	19	15	16	14	15
8	14	13	7	17	15	6	20	15	16	14
Total	142	144	147	155	153	152	163	158	158	157



Thamesville Area Central Public School (Local User - Lambton Kent District School Board)

FCI 5 YEAR & EVENTS COSTS		FCI 10 YEAR & EVENTS COSTS	
26.83%	\$1,680,395	48.95%	\$3,065,377

Lambton Kent District School Board

School & Site Information Summary

School: Tilbury Area Public School

Address: 5 Mable Street, Tilbury, ON N0P 2L0

Family of Schools: Tilbury District High School



OTG (On the Ground) Ministry Rated Capacity:	470
Gross Floor Area (GFA):	3,822 m ²
Site Acreage:	1.87 Hectares/4.620 Acres
Original Building Date/Additions:	1951/1956,1966,1985,2010
Grades:	JK-Grade 8
Programs:	Regular; Alternative Learning & Lifeskills
Out of Area Students:	4

Tilbury Area Public School

5 Year Enrolment History

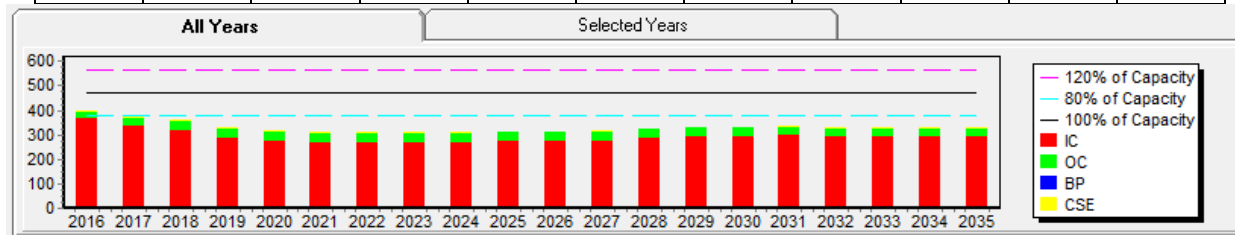
Grade	2016	2017	2018	2019	2020
JK	31	29	28	24	24
K	25	36	34	27	17
1	34	26	38	31	14
2	30	32	28	33	24
3	41	34	32	32	32
4	48	41	37	34	22
5	30	49	40	28	30
6	38	30	47	40	25
7	55	38	32	44	32
8	59	53	38	31	36
ALLP	5	6	6	4	5
Total	396	374	360	328	261

Current Enrolment – September 20, 2021

Year	JK	K	1	2	3	4	5	6	7	8	ALLP	Total
2021	22	39	24	20	29	31	24	33	31	35	3	291

10 Year Enrolment Projections

Grade	2022	2023	2024	2025	2026	2027	2028	2029	2030	2031
JK	29	29	29	29	29	29	29	29	29	29
K	27	31	31	31	31	31	31	31	31	31
1	29	25	29	29	29	29	29	29	29	29
2	23	27	24	27	27	28	28	28	28	27
3	24	23	27	24	28	28	28	28	28	28
4	32	26	25	30	26	30	30	30	30	30
5	34	30	24	23	27	24	27	27	28	28
6	31	33	30	24	22	27	24	27	27	27
7	31	31	33	29	24	22	27	23	27	27
8	28	32	31	34	30	24	23	27	24	28
ALLP	4	4	4	4	4	4	4	4	4	4
Total	292	291	287	284	277	276	280	283	285	288



Tilbury Area Public School (Local User - Lambton Kent District School Board)

FCI 5 YEAR & EVENTS COSTS	FCI 10 YEAR & EVENTS COSTS
23.30%	\$2,607,460
	35.00%
	\$3,916,316

Lambton Kent District School Board

School & Site Information Summary

School: Victor Lauriston Public School

Address: 44 Alexandra Avenue, Chatham, ON N7M 1Y1

Family of Schools: John McGregor Secondary School



OTG (On the Ground) Ministry Rated Capacity:	533
Gross Floor Area (GFA):	3,852 m ²
Site Acreage:	3.72 Hectares/9.192 Acres
Original Building Date/Additions:	1948/1949,1954,1981,1982,1992
Grades:	JK-Grade 8
Programs:	Regular
Out of Area Students:	14

Victor Lauriston Public School

5 Year Enrolment History

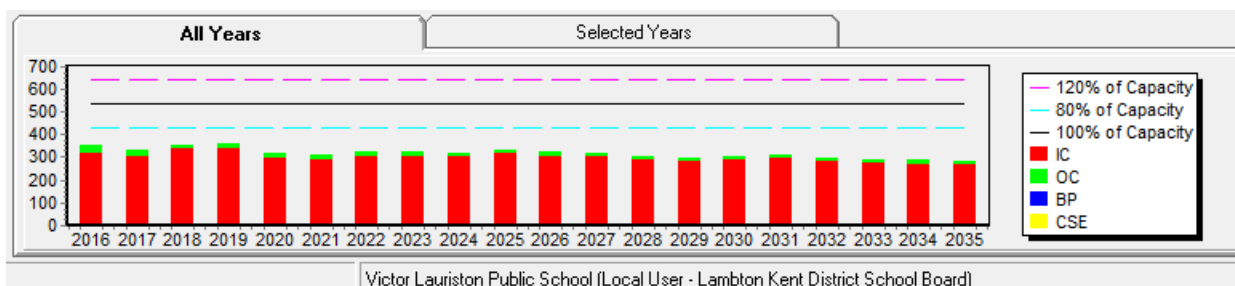
Grade	2016	2017	2018	2019	2020
JK	32	28	40	29	16
K	24	36	30	46	23
1	32	21	33	32	35
2	38	33	20	38	28
3	46	34	40	21	30
4	32	42	36	36	14
5	46	32	38	36	29
6	26	45	34	38	27
7	37	25	52	32	31
8	39	38	30	49	28
Total	352	334	353	357	261

Current Enrolment – September 20, 2021

Year	JK	K	1	2	3	4	5	6	7	8	Total
2021	26	30	27	48	30	33	21	31	35	38	319

10 Year Enrolment Projections

Grade	2022	2023	2024	2025	2026	2027	2028	2029	2030	2031
JK	31	28	27	28	28	27	27	27	27	27
K	31	34	31	30	31	30	30	30	30	30
1	28	31	33	31	30	30	30	30	30	30
2	33	29	31	34	31	30	31	31	31	31
3	47	33	29	31	34	31	30	31	31	31
4	33	46	33	28	31	34	31	30	31	30
5	37	32	46	31	27	29	32	29	28	29
6	21	37	33	46	32	27	30	32	30	29
7	36	21	38	33	45	32	27	30	32	30
8	37	36	21	38	32	45	32	27	30	32
Total	334	327	322	330	321	315	300	297	300	299



Victor Lauriston Public School (Local User - Lambton Kent District School Board)

FCI 5 YEAR & EVENTS COSTS		FCI 10 YEAR & EVENTS COSTS	
27.37%	\$3,149,536	53.29%	\$6,131,373

Lambton Kent District School Board

School & Site Information Summary

School: Wallaceburg District Secondary School-Grade 7&8

Address: 920 Elgin Street, Wallaceburg, ON N8A 3E1

Family of Schools: Wallaceburg District Secondary School



OTG (On the Ground) Ministry Rated Capacity:	161
Gross Floor Area (GFA):	17,606 m ²
Site Acreage:	4.55 Hectares/11.243 Acres
Original Building Date/Additions:	1948/1954,1958,1962,1965,1970,1972,2001
Grades:	Grade 7-8
Programs:	Regular; Native Second Language; Alternative Learning & Lifeskills
Out of Area Students:	5

Wallaceburg District Secondary School-Grade 7&8

5 Year Enrolment History

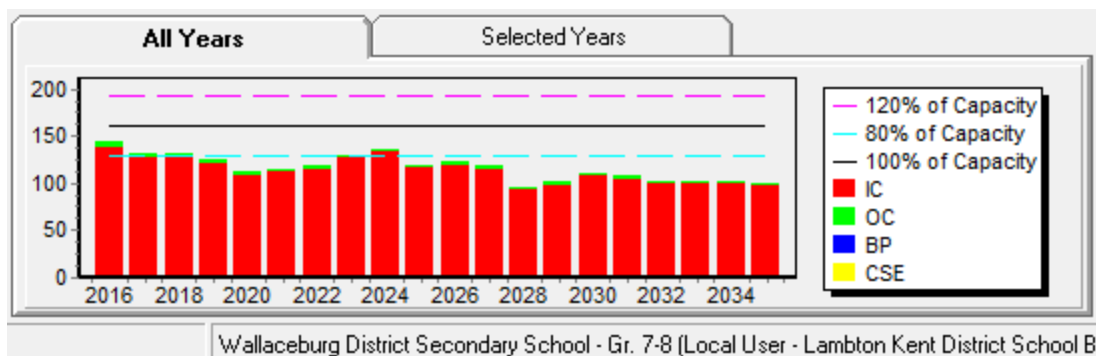
Grade	2016	2017	2018	2019	2020
7	63	66	64	58	43
8	77	65	67	67	41
ALLP	4	0	0	0	1
Total	144	131	131	125	85

Current Enrolment – September 20, 2021

Year	7	8	ALLP	Total
2021	49	52	4	105

10 Year Enrolment Projections

Grade	2022	2023	2024	2025	2026	2027	2028	2029	2030	2031
7	59	75	64	58	67	57	60	58	58	56
8	64	60	77	65	59	68	58	61	59	59
Total	123	135	141	123	126	125	118	119	117	115



FCI 5 YEAR & EVENTS COSTS		FCI 10 YEAR & EVENTS COSTS	
31.47%	\$11,771,267	49.57%	\$18,541,360

Lambton Kent District School Board

School & Site Information Summary

School: Wheatley Area Public School

Address: 226 Erie Street North, Wheatley, ON N0P 2P0

Family of Schools: Tilbury District High School



OTG (On the Ground) Ministry Rated Capacity:	337
Gross Floor Area (GFA):	3,077 m ²
Site Acreage:	3.92 Hectares/9.686 Acres
Original Building Date/Additions:	1972/None
Grades:	JK-Grade 8
Programs:	Regular
Out of Area Students:	6

Wheatley Area Public School

5 Year Enrolment History

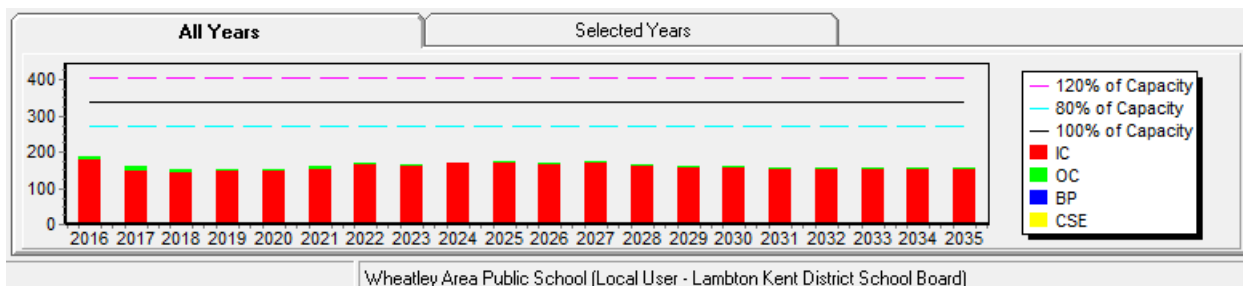
Grade	2016	2017	2018	2019	2020
JK	21	11	21	18	12
K	17	20	10	22	19
1	16	19	19	10	18
2	18	14	15	19	9
3	14	14	11	16	13
4	23	11	17	12	12
5	13	20	11	17	9
6	16	13	21	8	13
7	22	15	13	17	7
8	25	22	15	12	11
Total	185	159	153	151	123

Current Enrolment – September 20, 2021

Year	JK	K	1	2	3	4	5	6	7	8	Total
2021	27	18	20	20	10	20	13	11	14	10	163

10 Year Enrolment Projections

Grade	2022	2023	2024	2025	2026	2027	2028	2029	2030	2031
JK	21	18	19	18	19	18	19	18	19	18
K	24	20	18	19	18	19	18	19	18	19
1	19	23	20	18	18	17	18	17	18	17
2	15	16	20	17	15	16	15	16	15	16
3	20	15	16	21	17	15	16	15	16	15
4	8	20	15	17	21	18	16	17	15	16
5	21	8	20	15	17	21	18	16	17	15
6	16	20	7	20	14	16	20	17	15	16
7	9	14	17	5	17	11	14	16	14	13
8	14	9	14	18	5	17	11	14	17	14
Total	167	163	166	168	161	168	165	165	164	159



FCI 5 YEAR & EVENTS COSTS		FCI 10 YEAR & EVENTS COSTS	
15.97%	\$1,518,728	30.52%	\$2,903,699

Lambton Kent District School Board

School & Site Information Summary

School: Winston Churchill Public School

Address: 30 Crystal Drive, Chatham, ON N7M 3C7

Family of Schools: John McGregor Secondary School



OTG (On the Ground) Ministry Rated Capacity:	374
Gross Floor Area (GFA):	3,161 m ²
Site Acreage:	3.9 Hectares/9.636 Acres
Original Building Date/Additions:	1949/1976,1981,1990,2006
Grades:	JK-Grade 8
Programs:	Regular; Alternative Learning & Lifeskills
Out of Area Students:	13

Winston Churchill Public School

5 Year Enrolment History

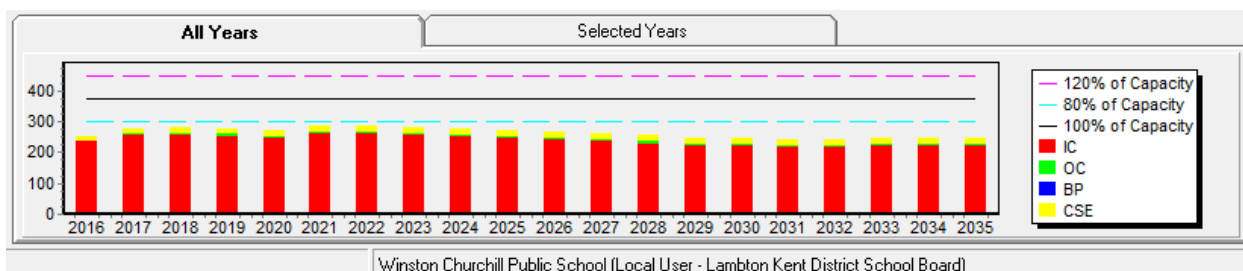
Grade	2016	2017	2018	2019	2020
JK	24	24	31	25	17
K	24	21	24	28	21
1	35	29	23	22	22
2	16	31	30	21	16
3	16	23	26	31	21
4	23	24	26	25	22
5	25	29	27	27	18
6	25	25	27	27	18
7	29	25	25	27	22
8	22	32	25	28	18
ALLP	11	11	18	17	20
Total	250	274	282	278	215

Current Enrolment – September 20, 2021

Year	JK	K	1	2	3	4	5	6	7	8	ALLP	Total
2021	24	22	27	30	31	26	36	24	21	24	21	286

10 Year Enrolment Projections

Grade	2022	2023	2024	2025	2026	2027	2028	2029	2030	2031
JK	25	24	24	23	23	23	23	23	23	23
K	23	24	23	22	23	22	23	21	22	21
1	21	24	25	24	23	24	23	24	22	23
2	23	19	22	23	22	21	22	21	22	20
3	27	24	20	23	23	23	22	22	21	22
4	21	27	24	20	23	24	23	22	22	21
5	25	23	29	26	22	25	26	25	24	24
6	33	24	22	28	25	21	24	25	24	23
7	26	33	24	22	28	25	21	24	25	24
8	28	28	36	26	24	30	27	23	26	27
ALLP	17	17	17	17	17	17	17	17	17	17
Total	269	267	266	254	253	255	251	247	248	245



FCI 5 YEAR & EVENTS COSTS	FCI 10 YEAR & EVENTS COSTS
50.98%	\$4,776,233
	72.32%
	\$6,775,153

Lambton Kent District School Board

School & Site Information Summary

School: W.J. Baird Public School

Address: 182 King Street, Blenheim, ON N0P 1A0

Family of Schools: Blenheim District High School



OTG (On the Ground) Ministry Rated Capacity:	291
Gross Floor Area (GFA):	3,645 m ²
Site Acreage:	3.87 Hectares/9.562 Acres
Original Building Date/Additions:	1950/1955,1964,1968,1974,1992,2006
Grades:	JK-Grade 8
Programs:	Regular
Out of Area Students:	1

W.J. Baird Public School

5 Year Enrolment History

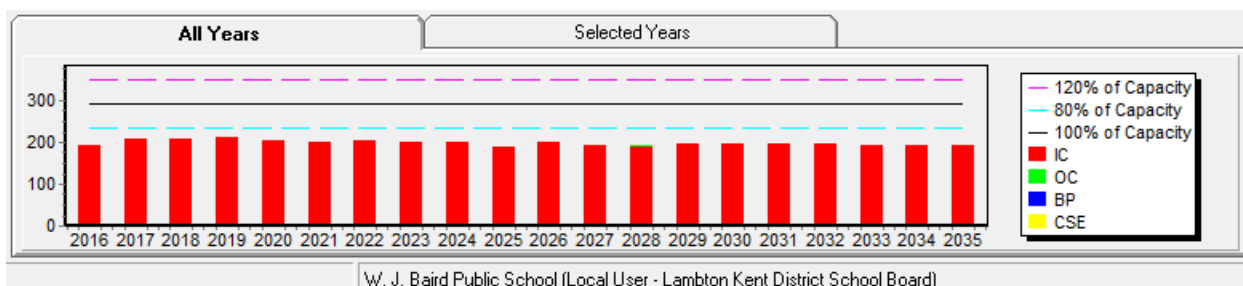
Grade	2016	2017	2018	2019	2020
JK	13	21	16	15	10
K	25	13	25	18	15
1	17	25	13	25	11
2	25	17	25	14	22
3	14	27	20	24	7
4	24	14	24	19	20
5	22	26	14	27	14
6	18	26	27	16	23
7	21	20	25	27	12
8	14	20	19	25	20
Total	193	209	208	210	154

Current Enrolment – September 20, 2021

Year	JK	K	1	2	3	4	5	6	7	8	Total
2021	23	13	15	18	28	10	20	19	24	17	187

10 Year Enrolment Projections

Grade	2022	2023	2024	2025	2026	2027	2028	2029	2030	2031
JK	15	17	17	17	17	17	16	16	16	16
K	19	17	18	18	18	18	18	17	17	17
1	19	19	17	18	18	18	18	18	18	18
2	16	19	19	17	18	18	18	18	18	18
3	18	16	19	19	17	18	18	18	18	18
4	24	17	15	18	18	16	17	17	17	17
5	14	26	18	17	20	19	18	19	19	19
6	26	16	27	20	18	21	20	18	20	20
7	22	27	16	28	20	18	21	21	19	20
8	29	23	27	17	28	20	19	22	21	19
Total	202	197	193	189	192	183	183	184	183	182



FCI 5 YEAR & EVENTS COSTS		FCI 10 YEAR & EVENTS COSTS	
63.34%	\$4,928,027	81.13%	\$6,312,492

Lambton Kent District School Board

School & Site Information Summary

School: Zone Township Central School

Address: 730 Main Street North, Bothwell, ON NOP 1C0

Family of Schools: Lambton Kent Composite School



OTG (On the Ground) Ministry Rated Capacity:	219
Gross Floor Area (GFA):	1,915 m ²
Site Acreage:	4.05 Hectares/10.007 Acres
Original Building Date/Additions:	1955/1965,1991
Grades:	JK-Grade 8
Programs:	Regular
Out of Area Students:	4

Zone Township Central School

5 Year Enrolment History

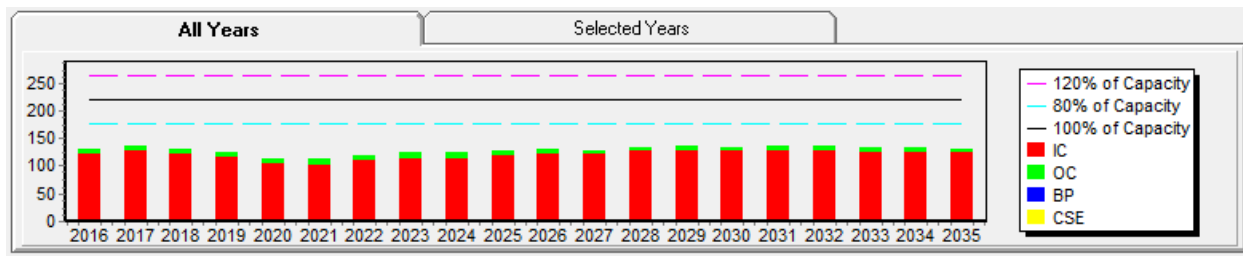
Grade	2016	2017	2018	2019	2020
JK	15	10	9	11	10
K	13	16	13	5	10
1	13	13	19	11	3
2	10	15	12	14	13
3	12	11	16	10	10
4	16	12	12	16	9
5	13	17	12	15	11
6	10	14	15	10	11
7	19	11	14	16	6
8	10	17	8	15	16
Total	131	136	130	123	99

Current Enrolment – September 20, 2021

Year	JK	K	1	2	3	4	5	6	7	8	Total
2021	7	9	12	5	12	10	10	15	14	8	102

10 Year Enrolment Projections

Grade	2022	2023	2024	2025	2026	2027	2028	2029	2030	2031
JK	11	11	11	11	11	11	11	11	11	11
K	9	11	11	11	11	11	11	11	11	11
1	9	9	11	11	11	11	11	11	11	11
2	12	10	10	12	12	12	12	12	12	12
3	6	12	10	10	12	12	12	12	12	12
4	11	6	12	10	10	12	12	12	12	12
5	15	12	6	12	10	11	13	13	13	13
6	10	14	12	6	12	10	11	13	12	12
7	17	11	15	13	7	13	10	11	13	13
8	14	17	11	15	12	7	12	10	11	13
Total	114	113	109	111	108	110	115	116	118	120



Zone Township Central School (Local User - Lambton Kent District School Board)

FCI 5 YEAR & EVENTS COSTS		FCI 10 YEAR & EVENTS COSTS	
43.19%	\$2,593,731	79.73%	\$4,788,434

Lambton Kent District School Board

School & Site Information Summary

School: Alexander Mackenzie Secondary School
Address: 1257 Michigan Avenue, Sarnia, ON N7S 3Y3

Family of Schools: Sarnia-Lambton Area Family of Schools



OTG (On the Ground) Ministry Rated Capacity:	681
Gross Floor Area (GFA):	9,759 m ²
Site Acreage:	6.07 Hectares/14.998 Acres
Original Building Date/Additions:	1969/None
Grades:	Grade 9-12
Programs:	Regular; Alternative Learning & Lifeskills
Out of Area Students:	1

Alexander Mackenzie Secondary School

5 Year Enrolment History

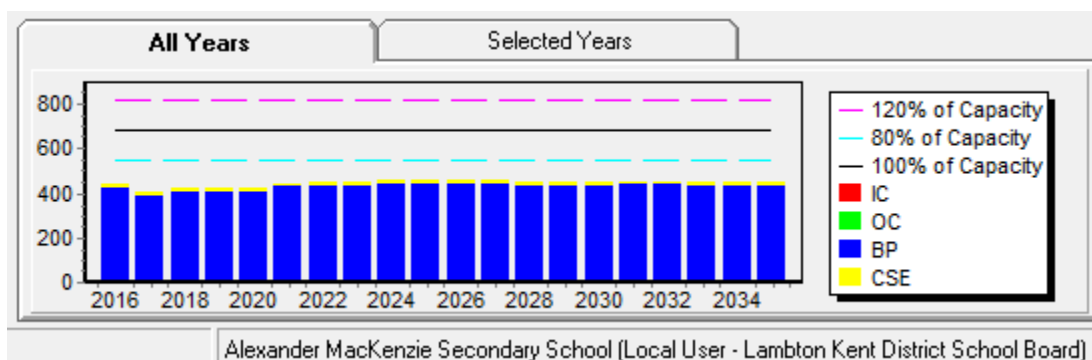
Grade	2016	2017	2018	2019	2020
9	87	76	93	99	81
10	93	91	75	92	92
11	89	90	88	78	86
12	155	127	148	134	118
ALLP	16	17	15	16	17
Total	440	401	419	419	394

Current Enrolment – September 20, 2021

Year	9	10	11	12	ALLP	Total
2021	109	81	96	122	16	424

10 Year Enrolment Projections

Grade	2022	2023	2024	2025	2026	2027	2028	2029	2030	2031
9	102	101	100	103	99	97	97	103	99	99
10	99	102	101	100	103	99	97	97	103	99
11	98	99	102	101	100	103	99	97	97	103
12	144	143	144	147	146	145	148	144	142	142
ALLP	16	16	16	16	16	16	16	16	16	16
Total	459	461	463	467	464	460	457	457	457	459



Alexander MacKenzie Secondary School (Local User - Lambton Kent District School Board)

FCI 5 YEAR & EVENTS COSTS		FCI 10 YEAR & EVENTS COSTS	
52.24%	\$10,670,083	60.80%	\$12,419,234

Lambton Kent District School Board

School & Site Information Summary

School: Blenheim District High School

Address: 163 Chatham Street, Blenheim, ON NOP 1A0

Family of Schools: Harwich-Raleigh Public School; Merlin Area Public School (shared); W.J. Baird Public School



OTG (On the Ground) Ministry Rated Capacity:	768
Gross Floor Area (GFA):	11,926 m ²
Site Acreage:	6.95 Hectares/17.173 Acres
Original Building Date/Additions:	1937/1951,1962,1966,2000
Grades:	Grade 9-12
Programs:	Regular
Out of Area Students:	26

Blenheim District High School

5 Year Enrolment History

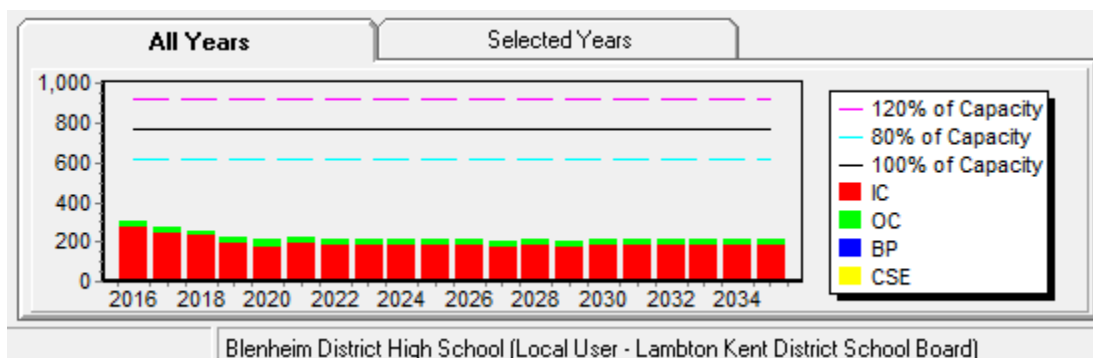
Grade	2016	2017	2018	2019	2020
9	72	42	51	39	46
10	64	72	44	54	39
11	69	62	72	41	45
12	105	105	93	95	65
ALLP	3	0	0	0	0
Total	313	281	260	229	195

Current Enrolment – September 20, 2021

Year	9	10	11	12	Total
2021	50	46	40	76	212

10 Year Enrolment Projections

Grade	2022	2023	2024	2025	2026	2027	2028	2029	2030	2031
9	46	45	44	45	38	40	44	40	43	40
10	56	48	48	46	47	41	42	46	42	45
11	55	54	47	46	45	45	40	41	45	41
12	70	87	88	77	78	77	79	70	73	77
Total	227	234	227	214	208	203	205	197	203	203



FCI 5 YEAR & EVENTS COSTS		FCI 10 YEAR & EVENTS COSTS	
79.85%	\$17,236,099	120.00%	\$25,902,622

Lambton Kent District School Board

School & Site Information Summary

School: Chatham Kent Secondary School

Address: 285 McNaughton Avenue East, Chatham, ON N7L 2G7

Family of Schools: Gregory Drive Public School; Harwich-Raleigh Public School (French Immersion); King George VI Public School-Chatham; McNaughton Avenue Public School; Tecumseh Public School



OTG (On the Ground) Ministry Rated Capacity:	1,407
Gross Floor Area (GFA):	17,424 m ²
Site Acreage:	8.06 Hectares/19.916 Acres
Original Building Date/Additions:	1963/1965,1993,2004
Grades:	Grades 9-12
Programs:	Regular; French Immersion; Alternative Learning & Lifeskills
Out of Area Students:	289

Chatham Kent Secondary School

5 Year Enrolment History

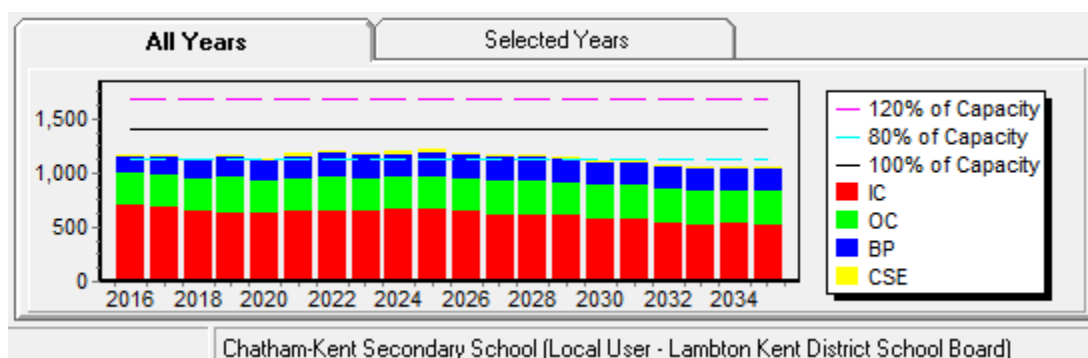
Grade	2016	2017	2018	2019	2020
9	243	251	249	288	227
10	264	257	270	258	252
11	290	273	261	260	239
12	351	378	342	353	290
ALLP	13	19	15	17	23
Total	1161	1178	1137	1176	1031

Current Enrolment – September 20, 2021

Year	9	10	11	12	ALLP	Total
2021	252	234	264	315	24	1089

10 Year Enrolment Projections

Grade	2022	2023	2024	2025	2026	2027	2028	2029	2030	2031
9	283	280	265	287	266	252	277	272	272	264
10	287	296	294	279	299	279	266	290	285	285
11	287	284	292	290	275	295	275	265	287	282
12	389	372	371	377	377	361	377	354	344	368
ALLP	17	17	17	17	17	17	17	17	17	17
Total	1263	1249	1239	1250	1234	1204	1212	1198	1205	1216



FCI 5 YEAR & EVENTS COSTS		FCI 10 YEAR & EVENTS COSTS	
52.14%	\$20,017,997	78.42%	\$30,103,901

Lambton Kent District School Board

School & Site Information Summary

School: Great Lakes Secondary School

Address: 340 Murphy Road, Sarnia, ON N7S 2X1

Family of Schools: Colonel Cameron Public School; Confederation Central School (shared); Errol Road Public School (bused); Hanna Memorial Public School; High Park Public School; King George VI Public School-Sarnia (bused); Lakeroad Public School (bused); Lansdowne Public School; London Road Public School; Mooretown-Courtright Public School; P.E. McGibbon Public School; Sir John Moore Community School; Queen Elizabeth II Public School-Sarnia



OTG (On the Ground) Ministry Rated Capacity:	1113
Gross Floor Area (GFA):	14,049 m ²
Site Acreage:	7.56 Hectares/18.680 Acres
Original Building Date:	1961/1962,1968,1972,1982,1990,2002,2007,2016
Grades:	Grades 9-12
Programs:	Regular; Indigenous Language; Alternative Learning & Lifeskills
Out of Area Students:	23

Great Lakes Secondary School

5 Year Enrolment History

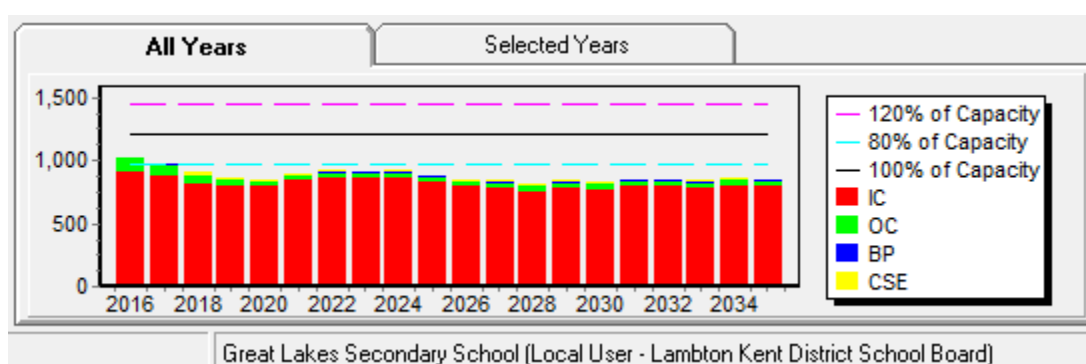
Grade	2016	2017	2018	2019	2020
9	185	193	178	198	169
10	248	189	198	185	179
11	231	270	186	203	164
12	349	311	320	266	212
ALLP	16	17	18	14	14
Total	1029	981	900	866	738

Current Enrolment – September 20, 2021

Year	9	10	11	12	ALLP	Total
2021	217	177	184	233	16	827

10 Year Enrolment Projections

Grade	2022	2023	2024	2025	2026	2027	2028	2029	2030	2031
9	208	191	206	173	192	191	185	199	177	197
10	206	210	193	208	175	194	193	187	201	178
11	202	208	212	195	210	177	196	195	189	203
12	278	280	281	290	273	284	248	268	263	259
ALLP	14	14	14	14	14	14	14	14	14	14
Total	908	903	906	880	864	860	836	863	844	851



FCI 5 YEAR & EVENTS COSTS		FCI 10 YEAR & EVENTS COSTS	
13.73%	\$4,685,639	14.50%	\$4,948,393

Lambton Kent District School Board

School & Site Information Summary

School: John McGregor Secondary School

Address: 300 Cecile Avenue, Chatham, ON N7M 2C6

Family of Schools: Indian Creek Road Public School; Merlin Area Public School (shared); Queen Elizabeth II Public School-Chatham; Victor Lauriston Public School; Winston Churchill Public School



OTG (On the Ground) Ministry Rated Capacity:	921
Gross Floor Area (GFA):	13,643 m ²
Site Acreage:	4.34 Hectares/10.724 Acres
Original Building Date:	1956/1960,1965,1999,2005
Grades:	Grades 9-12
Programs:	Regular; Alternative Learning & Lifeskills
Out of Area Students:	88

John McGregor Secondary School

5 Year Enrolment History

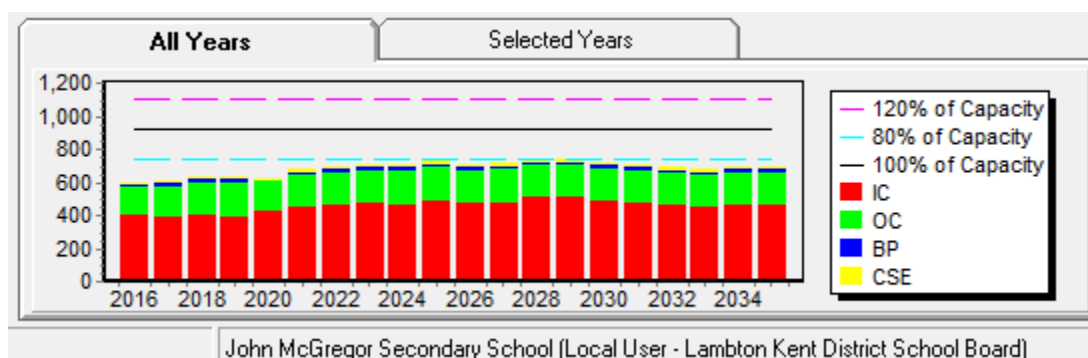
Grade	2016	2017	2018	2019	2020
9	127	129	156	136	141
10	148	142	128	160	128
11	115	147	144	129	133
12	193	175	188	196	146
ALLP	14	15	17	14	17
Total	597	608	633	635	565

Current Enrolment – September 20, 2021

Year	9	10	11	12	ALLP	Total
2021	114	154	131	171	20	590

10 Year Enrolment Projections

Grade	2022	2023	2024	2025	2026	2027	2028	2029	2030	2031
9	159	145	141	147	147	148	157	154	139	136
10	144	163	150	146	152	152	152	161	159	145
11	154	147	166	153	149	155	155	155	164	162
12	196	206	196	221	203	198	207	205	208	216
ALLP	14	14	14	14	14	14	14	14	14	14
Total	667	675	667	681	665	667	685	689	684	673



FCI 5 YEAR & EVENTS COSTS		FCI 10 YEAR & EVENTS COSTS	
44.62%	\$11,827,014	82.87%	\$21,967,886

Lambton Kent District School Board

School & Site Information Summary

School: Lambton Central Collegiate & Vocational Institute

Address: 4141 Dufferin Avenue, Box 250, Petrolia, ON N0N 1R0

Family of Schools: Brigden Public School; Brooke Central Public School; Dawn-Euphemia School (shared); École Hillcrest Public School; Lambton Central Centennial Public School; Queen Elizabeth II Public School-Petrolia; Sir John Moore Community School (French Immersion); Plympton-Wyoming Public School



OTG (On the Ground) Ministry Rated Capacity:	1,185
Gross Floor Area (GFA):	16,382 m ²
Site Acreage:	4.45 Hectares/10.995 Acres
Original Building Date:	1927/1951,1956,1959,1963,1967,1987,1995
Grades:	Grades 9-12
Programs:	Regular; French Immersion; Alternative Learning & Lifeskills
Out of Area Students:	65

Lambton Central Collegiate & Vocational Institute

5 Year Enrolment History

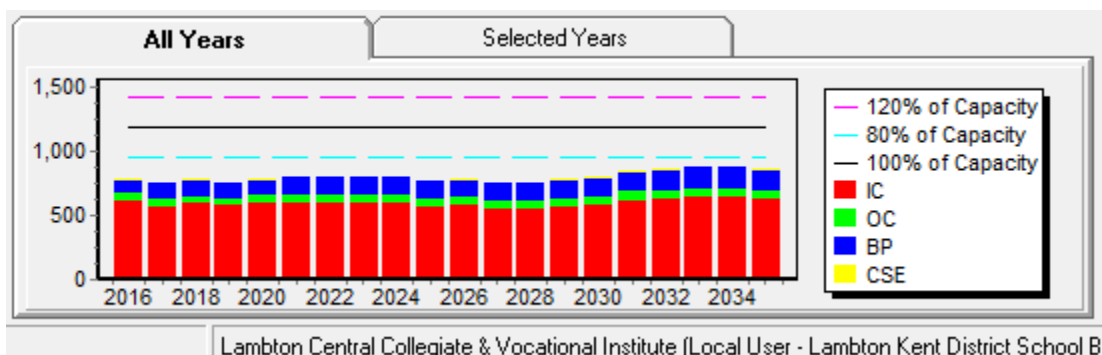
Grade	2016	2017	2018	2019	2020
9	147	187	181	192	180
10	212	152	193	188	180
11	170	215	152	195	159
12	235	192	246	172	188
ALLP	13	12	10	10	9
Total	777	758	782	757	716

Current Enrolment – September 20, 2021

Year	9	10	11	12	ALLP	Total
2021	204	187	191	200	10	792

10 Year Enrolment Projections

Grade	2022	2023	2024	2025	2026	2027	2028	2029	2030	2031
9	172	185	181	173	180	173	183	194	186	198
10	201	178	191	187	178	186	179	189	200	194
11	185	201	179	193	188	178	187	180	190	200
12	225	207	226	202	216	213	200	212	202	215
ALLP	10	10	10	10	10	10	10	10	10	10
Total	793	781	787	765	772	760	759	785	788	817



Lambton Central Collegiate & Vocational Institute (Local User - Lambton Kent District School B)

FCI 5 YEAR & EVENTS COSTS		FCI 10 YEAR & EVENTS COSTS	
50.60%	\$16,887,381	59.89%	\$19,986,073

Lambton Kent District School Board

School & Site Information Summary

School: Lambton Kent Composite School

Address: 231 St. George Street North, Dresden, ON N0P 1M0

Family of Schools: Dawn-Euphemia School (shared); Dresden Area Central School; Thamesville Area Central School; Zone Township Central School



OTG (On the Ground) Ministry Rated Capacity:	756
Gross Floor Area (GFA):	13,567 m ²
Site Acreage:	9.32 Hectares/23.029 Acres
Original Building Date/Additions:	1966/None
Grades:	Grades 9-12
Programs:	Regular; Virtual (as of September 2021)
Out of Area Students:	26

Lambton Kent Composite School

5 Year Enrolment History

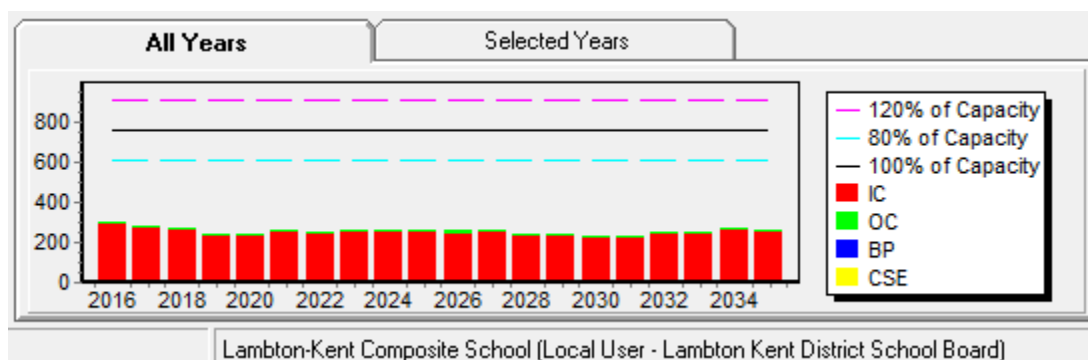
Grade	2016	2017	2018	2019	2020
9	63	48	71	56	58
10	73	67	47	68	50
11	78	74	64	47	61
12	93	90	91	77	59
Total	307	279	273	248	228

Current Enrolment (In-person & Virtual) – September 20, 2021

	Year	9	10	11	12	Total
In-person	2021	64	61	53	78	256
Virtual	2021	56	83	95	132	366

10 Year Enrolment Projections

Grade	2022	2023	2024	2025	2026	2027	2028	2029	2030	2031
9	64	65	70	59	73	69	57	67	58	65
10	64	62	64	68	58	71	67	56	65	57
11	71	66	65	65	70	60	72	68	57	67
12	70	86	80	79	78	84	72	86	82	69
Total	269	279	279	271	279	284	268	277	262	258



FCI 5 YEAR & EVENTS COSTS		FCI 10 YEAR & EVENTS COSTS	
59.43%	\$13,033,977	82.00%	\$17,982,229

Lambton Kent District School Board

School & Site Information Summary

School: Northern Collegiate Institute & Vocational School

Address: 1940 Michigan Avenue, Sarnia, ON N7S 2B1

Family of Schools: Bridgeview Public School; Bright's Grove Public School; Cathcart Boulevard Public School; Confederation Central School (shared); Errol Road Public School; Errol Village Public School; High Park Public School (French Immersion); King George VI Public School-Sarnia; Lakeroad Public School; Rosedale Public School



OTG (On the Ground) Ministry Rated Capacity:	1,341
Gross Floor Area (GFA):	17,916 m ²
Site Acreage:	7.57 Hectares, 18.705 Acres
Original Building Date/Additions:	1955/1958,1959,1962,1964,1972,1989,2008
Grades:	Grades 9-12
Programs:	Regular; French Immersion; Alternative Learning & Lifeskills
Out of Area Students:	169

Northern Collegiate Institute & Vocational School

5 Year Enrolment History

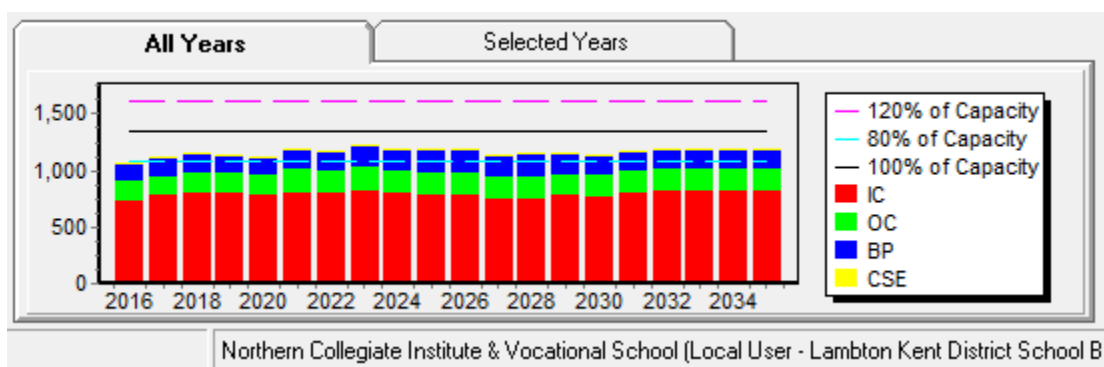
Grade	2016	2017	2018	2019	2020
9	271	231	271	249	275
10	250	280	240	288	215
11	260	276	285	252	254
12	272	306	341	333	247
ALLP	12	16	18	17	17
Total	1065	1109	1155	1139	1008

Current Enrolment – September 20, 2021

Year	9	10	11	12	ALLP	Total
2021	294	286	252	304	18	1154

10 Year Enrolment Projections

Grade	2022	2023	2024	2025	2026	2027	2028	2029	2030	2031
9	263	292	244	275	288	255	279	293	280	283
10	286	274	301	254	282	297	264	286	302	289
11	295	296	287	312	266	294	308	277	297	315
12	326	354	356	348	373	326	354	369	338	356
ALLP	17	17	17	17	17	17	17	17	17	17
Total	1187	1233	1205	1206	1226	1189	1222	1242	1234	1260



FCI 5 YEAR & EVENTS COSTS		FCI 10 YEAR & EVENTS COSTS	
53.03%	\$20,037,906	60.40%	\$22,824,441

Lambton Kent District School Board

School & Site Information Summary

School: North Lambton Secondary School

Address: 15-17 George Street, Forest, ON N0N 1J0

Family of Schools: Aberarder Central School; Bosanquet Central School; East Lambton Elementary School; Grand Bend Public School; Kinnwood Central Public School



OTG (On the Ground) Ministry Rated Capacity:	822
Gross Floor Area (GFA):	9,359 m ²
Site Acreage:	6.29 Hectares/15.542 Acres
Original Building Date/Additions:	1940/1955,1959,1965,1971,1992
Grades:	Grades 9-12
Programs:	Regular; Indigenous Language; Alternative Learning & Lifeskills
Out of Area Students:	66

NB. North Lambton Secondary School is one of four schools to be part of the new K-12 school being built in the Forest Area

North Lambton Secondary School

5 Year Enrolment History

Grade	2016	2017	2018	2019	2020
9	121	94	103	102	101
10	109	130	104	109	92
11	106	110	129	104	94
12	214	207	216	195	167
ALLP	9	8	6	6	4
Total	559	549	558	516	458

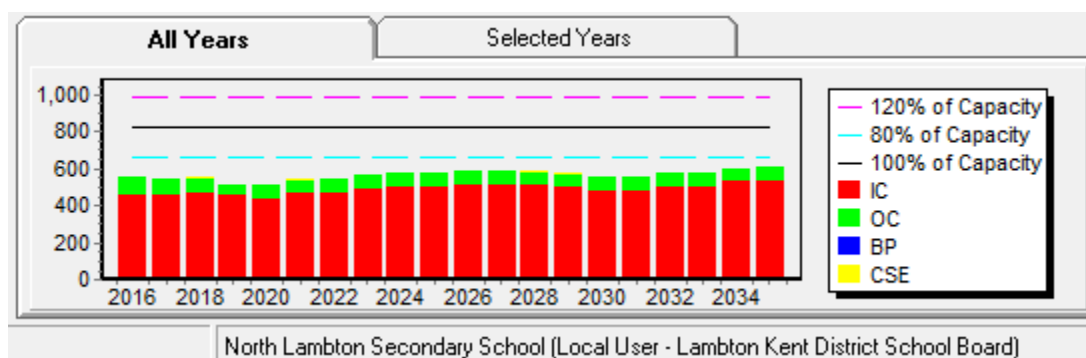
Current Enrolment – September 20, 2021

Year	9	10	11	12	ALLP	Total
2021	117	101	99	173	3	493

Note: This total enrollment figure includes the students enrolled in the A.C.C.E.S.S. (Acquiring Current Curriculum through Supervised Studies) Program at TDHS.

10 Year Enrolment Projections

Grade	2022	2023	2024	2025	2026	2027	2028	2029	2030	2031
9	104	114	120	113	119	115	108	119	119	116
10	127	113	123	129	123	128	125	116	128	127
11	102	127	112	123	128	122	127	124	116	127
12	198	194	216	204	215	221	220	221	218	205
ALLP	6	6	6	6	6	6	6	6	6	6
Total	537	554	577	575	591	592	586	586	587	581



FCI 5 YEAR	EVENTS COSTS	FCI 10 YEAR	EVENTS COSTS
51.41%	\$12,851,919	67.90%	\$16,972,544

Lambton Kent District School Board

School & Site Information Summary

School: Ridgetown District High School

Address: 9 Harold Street North, Ridgetown, ON N0P 2C0

Family of Schools: *Naahii Ridge Public School; Ridgetown District High School-Grade 7&8*



OTG (On the Ground) Ministry Rated Capacity:	495
Gross Floor Area (GFA):	8,710 m ²
Site Acreage:	3.04 Hectares/7.511 Acres
Original Building Date/Additions:	1953/1962,1971
Grades:	Grades 9-12
Programs:	Regular; Indigenous Language
Out of Area Students:	2

Ridgetown District High School

5 Year Enrolment History

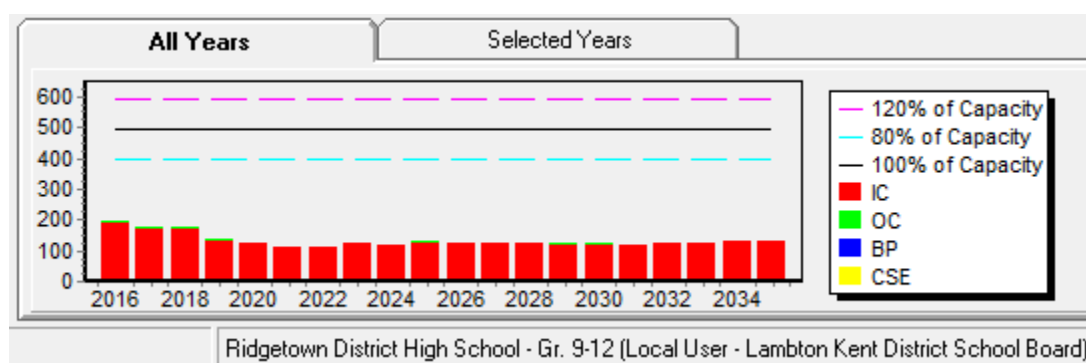
Grade	2016	2017	2018	2019	2020
9	40	35	38	11	30
10	52	37	38	38	13
11	45	52	35	41	26
12	65	53	66	52	48
Total	202	177	177	142	117

Current Enrolment – September 20, 2021

Year	9	10	11	12	Total
2021	21	38	15	37	111

10 Year Enrolment Projections

Grade	2022	2023	2024	2025	2026	2027	2028	2029	2030	2031
9	35	32	26	40	30	36	25	39	32	34
10	27	35	32	26	40	30	36	25	39	31
11	35	28	37	34	28	42	32	38	27	41
12	25	49	42	50	47	39	57	47	51	38
Total	122	144	137	150	145	147	150	149	149	144



FCI 5 YEAR & EVENTS COSTS		FCI 10 YEAR & EVENTS COSTS	
72.77%	\$12,609,953	104.36%	\$18,083,468

Lambton Kent District School Board

School & Site Information Summary

School: Tilbury District High School

Address: 97 Queen Street South, Tilbury, ON N0P 2L0

Family of Schools: Merlin Area Public School (shared); Tilbury Area Public School; Wheatley Area Public School



OTG (On the Ground) Ministry Rated Capacity:	537
Gross Floor Area (GFA):	7,632 m ²
Site Acreage:	9.96 Hectares/24.611 Acres
Original Building Date:	1948/1960,1963,1967,1977,2004
Grades:	Grades 9-12
Programs:	Regular, A.C.C.E.S.S. Program
Out of Area Students:	131

Tilbury District High School

5 Year Enrolment History

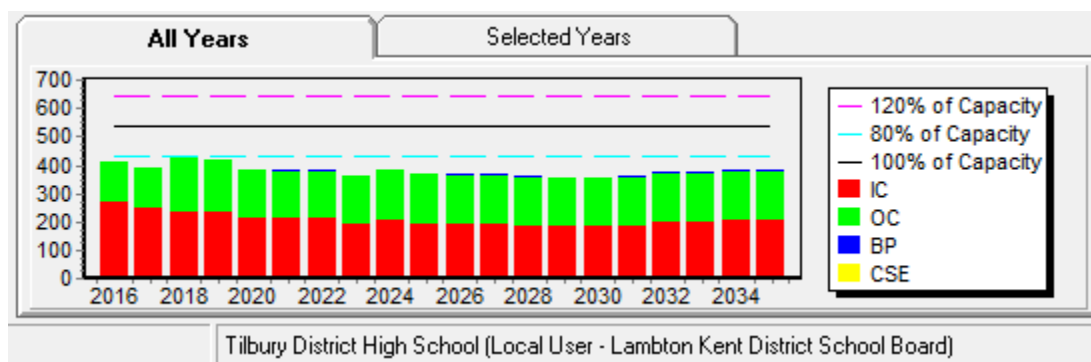
Grade	2016	2017	2018	2019	2020
9	79	86	90	78	56
10	95	92	103	105	95
11	84	101	97	104	96
12	152	114	137	134	129
Total	410	393	427	421	376

Current Enrolment – September 20, 2021

Year	9	10	11	12	Total
2021	60	59	100	129	348

10 Year Enrolment Projections

Grade	2022	2023	2024	2025	2026	2027	2028	2029	2030	2031
9	80	73	74	73	76	71	68	70	70	69
10	102	96	89	89	89	92	86	84	86	86
11	90	101	95	88	88	88	91	86	83	84
12	131	124	138	132	126	126	125	128	120	120
Total	403	394	396	382	379	377	370	368	359	359



FCI 5 YEAR & EVENTS COSTS		FCI 10 YEAR & EVENTS COSTS	
55.71%	\$8,972,121	98.80%	\$15,910,544

Lambton Kent District School Board

School & Site Information Summary

School: Wallaceburg District Secondary School

Address: 920 Elgin Street, Wallaceburg, ON N8A 3E1

Family of Schools: A.A. Wright Public School; H.W. Burgess Public School; Riverview Central School; Wallaceburg District Secondary School-Grade 7&8



OTG (On the Ground) Ministry Rated Capacity:	1,161
Gross Floor Area (GFA):	17,606 m ²
Site Acreage:	4.55 Hectares/11.243 Acres
Original Building Date:	1948/1954,1958,1962,1965,1970,1972,2001
Grades:	Grades 9-12
Programs:	Regular; Indigenous Language; Alternative Learning & Lifeskills
Out of Area Students:	12

Wallaceburg District Secondary School

5 Year Enrolment History

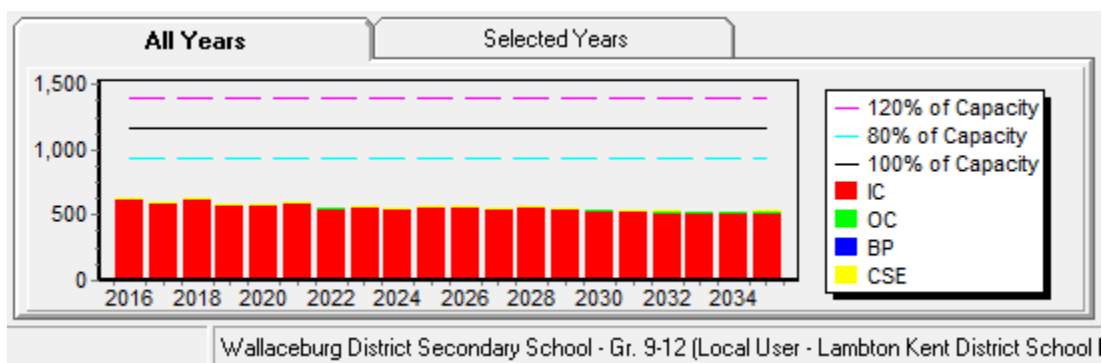
Grade	2016	2017	2018	2019	2020
9	120	132	159	126	116
10	143	130	136	164	110
11	152	143	132	136	133
12	204	193	201	149	142
ALLP	11	12	12	14	11
Total	630	610	640	589	512

Current Enrolment – September 20, 2021

Year	9	10	11	12	ALLP	Total
2021	126	122	121	187	11	567

10 Year Enrolment Projections

Grade	2022	2023	2024	2025	2026	2027	2028	2029	2030	2031
9	124	132	118	134	125	119	127	128	126	120
10	131	126	134	120	136	127	121	129	130	128
11	137	132	127	135	121	137	128	122	130	131
12	174	183	175	174	182	167	187	171	169	175
ALLP	14	14	14	14	14	14	14	14	14	14
Total	580	587	568	577	578	564	577	564	569	568



FCI 5 YEAR & EVENTS COSTS		FCI 10 YEAR & EVENTS COSTS	
31.47%	\$11,771,267	49.57%	\$18,541,360