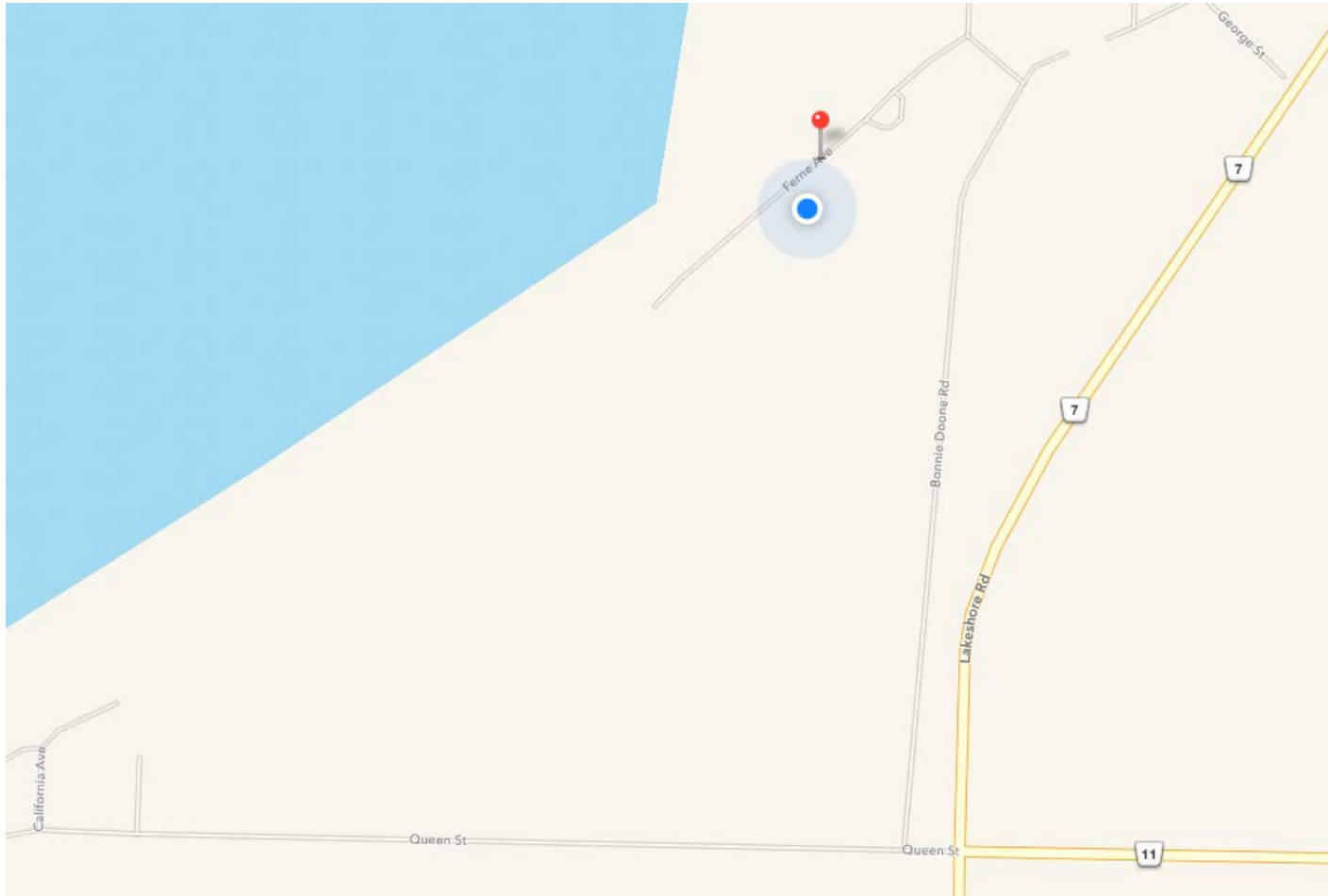


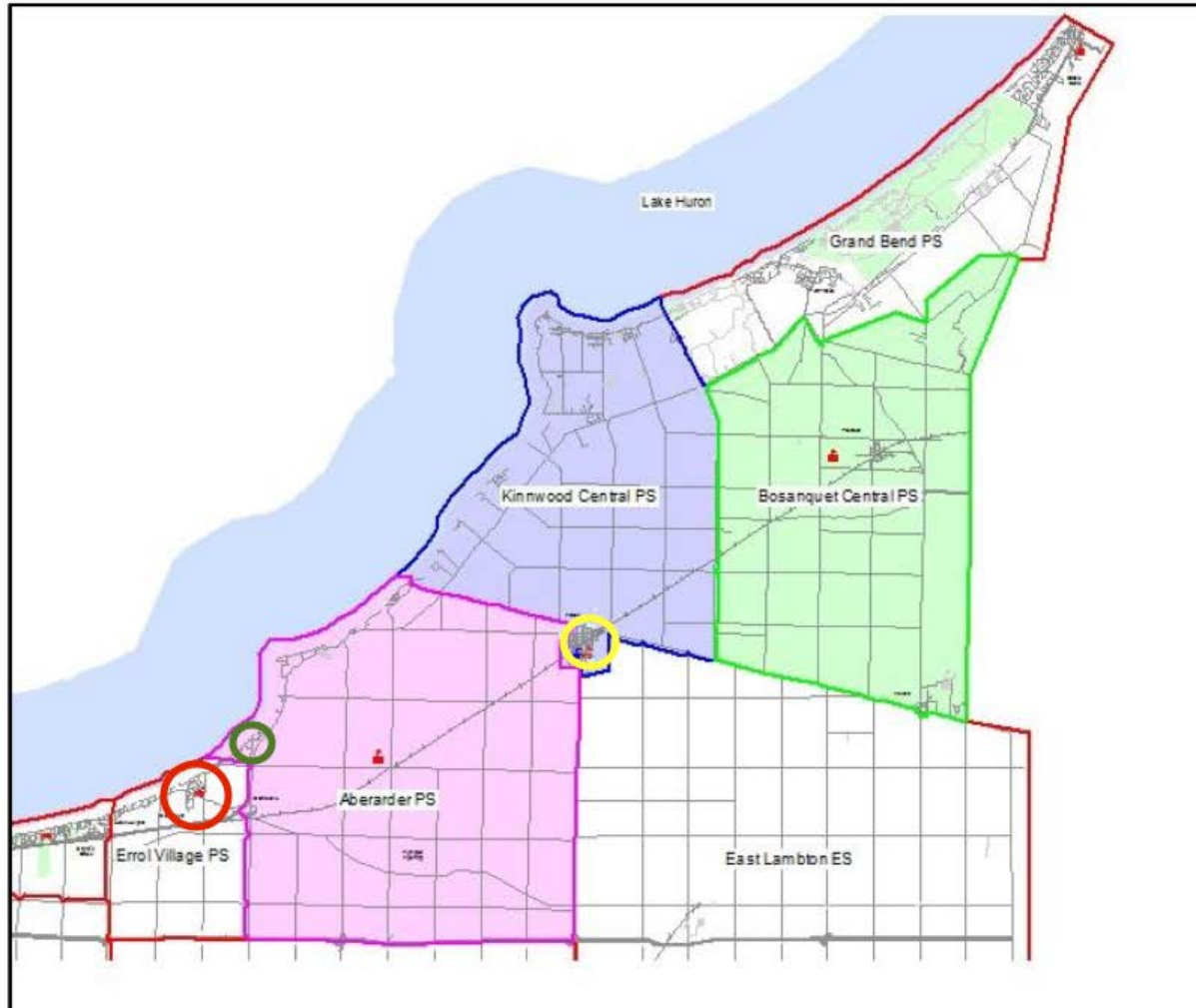
Request to Revise Catchment
Boundaries to include the Area of
Bonnie Doone in the Errol Village
School District

Bonnie Doone



Area of Bonnie Doone boundaries- North of Queen st, West of LakeShore/Bonnie Doone Rd, bordered by Lake Huron & Patterson Creek

Forest Area Existing Elementary School Boundaries

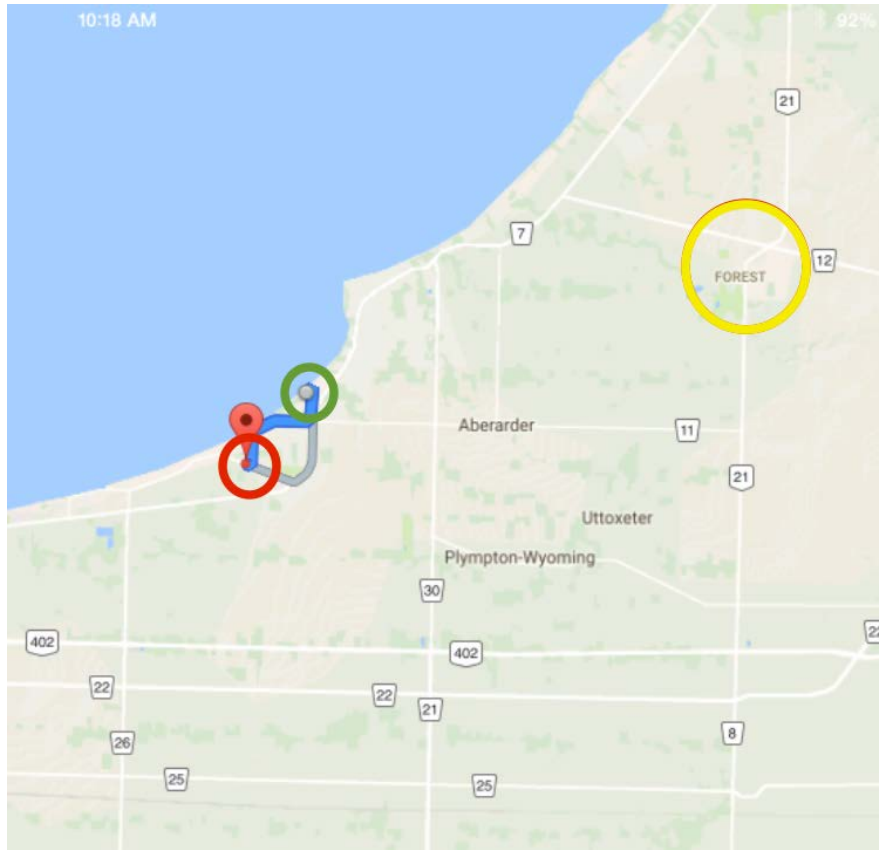


Errol Village Public school

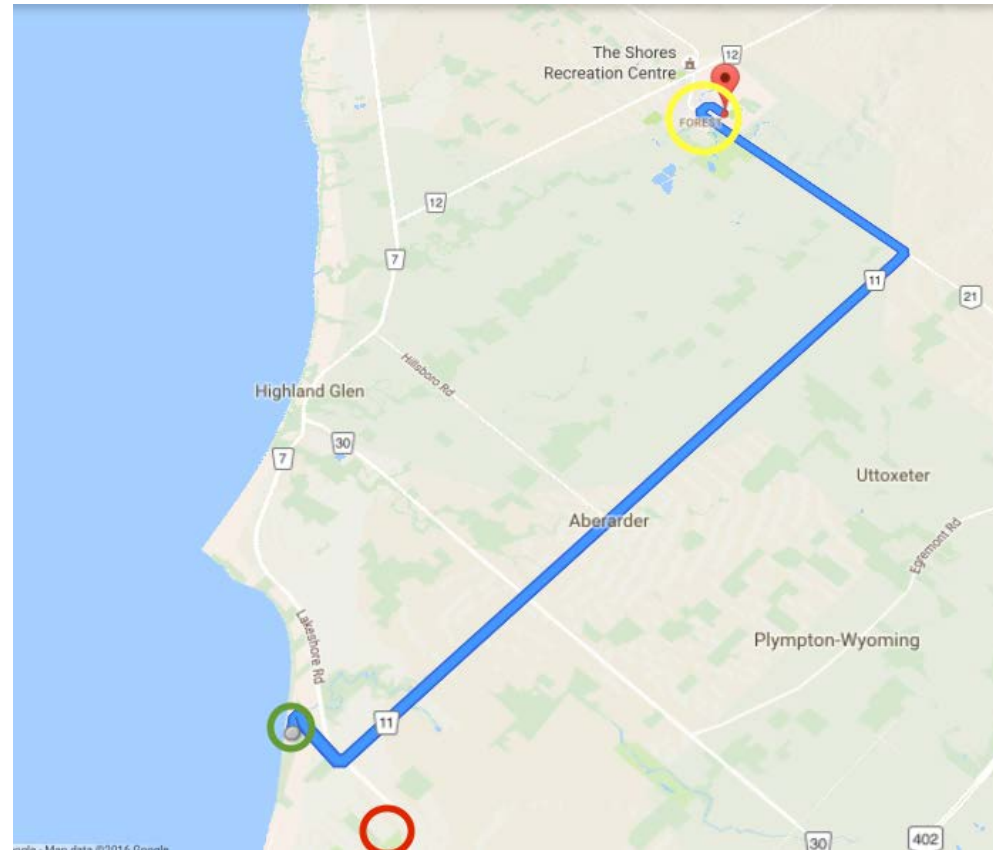
Bonnie Doone Area

Kinwood/Forest

Bonnie Doone to Errol Village



Bonnie Doone to Kinwood



4.5 km to Errol village school
20km to Kinwood Public school

Reasons for Requesting Reassessment and Revision of Boundaries to Include the Area of Bonnie Doone in the Errol Village Public School Catchment Area

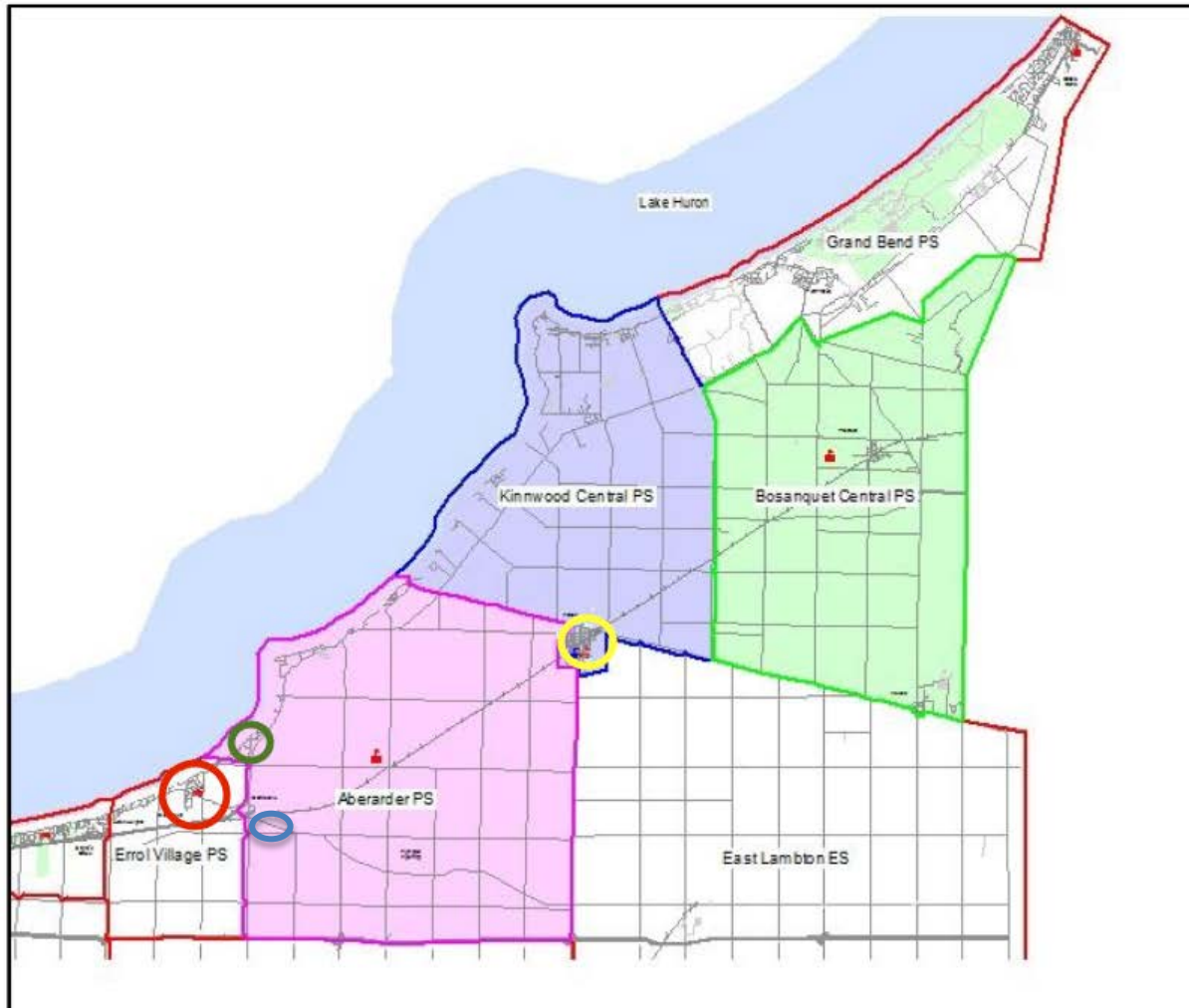
- Work in Sarnia
- Before & After School Program Drop Off
- Picking up an ill child
 - distance Sarnia- Errol Village Public School 25km
 - distance Sarnia-Kinwood Public School 47km
- Would be forced to transfer from Public school board to Catholic school board
- Plan to attend highschool in Sarnia & will require busing (Northern Collegiate or St. Patricks Catholic High School). At this time only St. Pats provides busing to our area. Buses that currently service Forest area public schools & high school enter into Errol Village boundaries to pick up children

Reasons for Requesting Reassessment and Revision of Boundaries to Include the Area of Bonnie Doone in the Errol Village Public School Catchment Area- Cont'd

- Doctors and other appointments located in Sarnia
- Children's extracurricular activities are located in Sarnia (after school swimming lessons, hockey etc.)

Request to Revise Catchment
Boundaries to include the Village of
Camlachie in the Errol Village School
District

Forest Area Existing Elementary School Boundaries

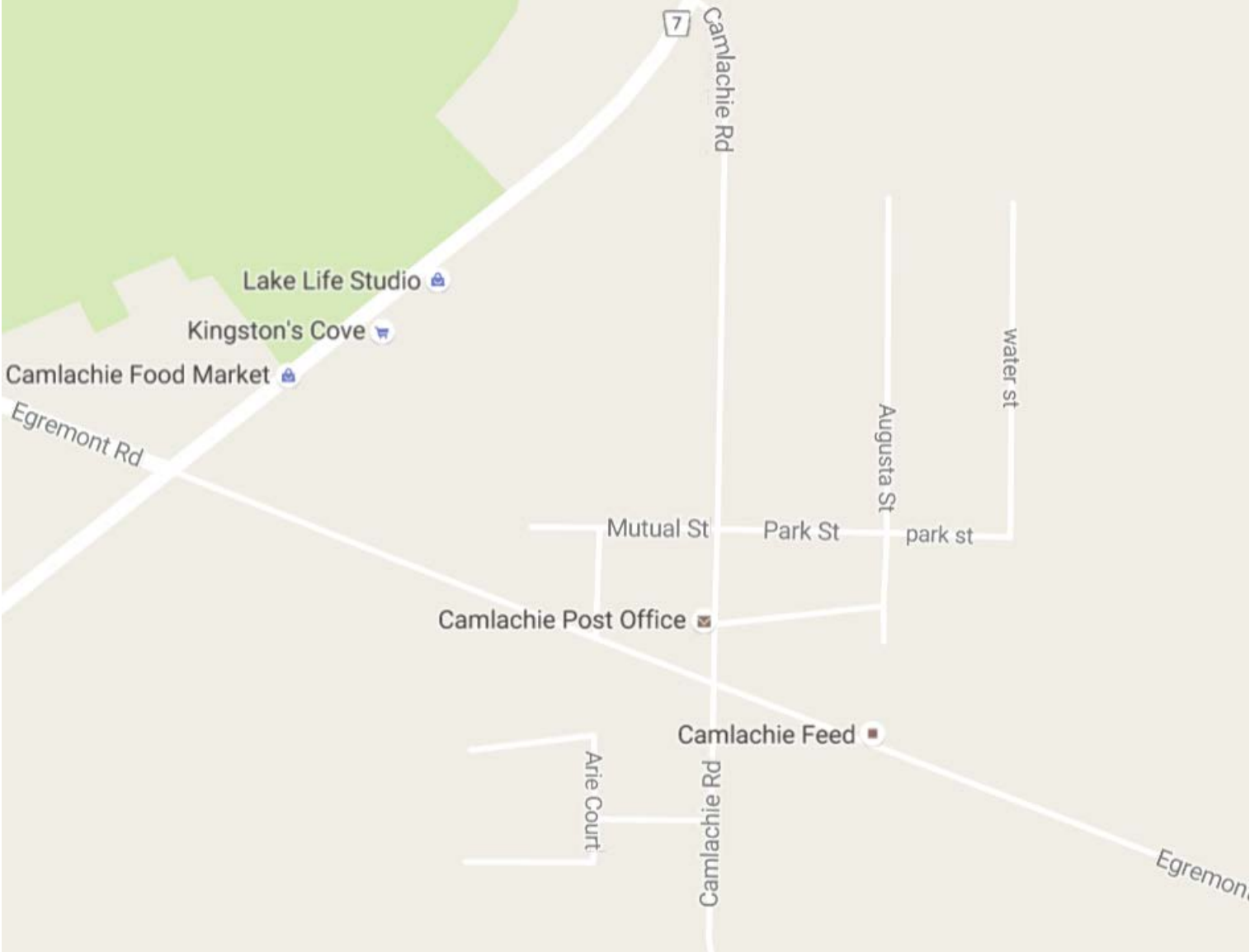


Errol Village Public

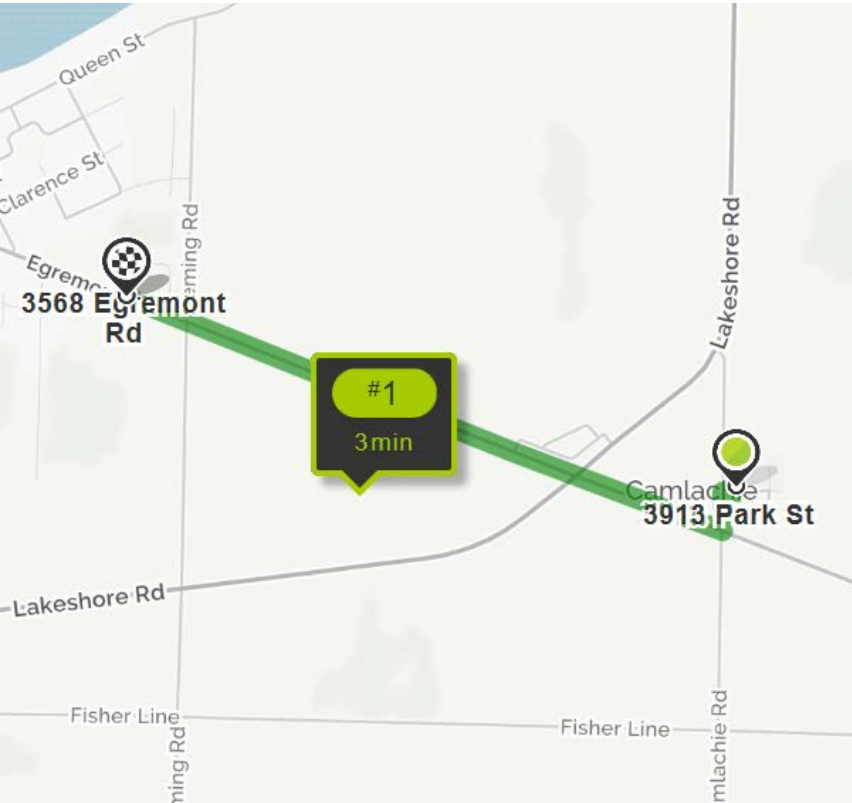
Kinwood/Forest

Camlachie Area

Current Courtesy Seat Route for Camlachie Children Attending Errol Village

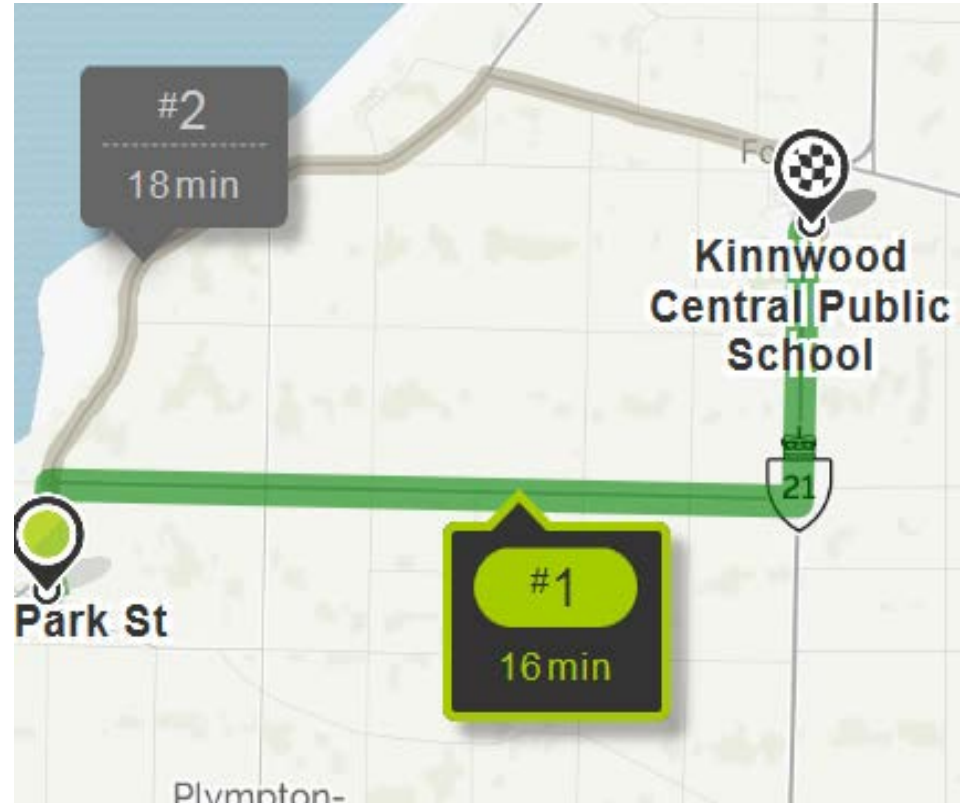


Camlachie to Errol Village



2km / 3 mins to Errol Village Public School

Camlachie to Forest



20km / 18 min to Kinnwood Central School

Reasons for Requesting Reassessment and Revision of Boundaries to Include the Area of Camlachie in the Errol Village Public School Catchment Area

- Work in Sarnia / Petrolia
- Before & After School Program Drop Off / Childcare
- Picking up an ill child
 - distance Sarnia- Errol Village Public School 25km
 - distance Sarnia-Kinwood Public School 47km
- Would be forced to transfer from public school board to the Catholic school board
- Plan to attend highschool in Sarnia & will require busing (Northern Collegiate or St. Patricks Catholic High School).

Reasons for Requesting Reassessment and Revision of Boundaries to Include the Area of Bonnie Doone & Camlachie in the Errol Village Public School Catchment Area- Cont'd

- Doctors and other appointments located in Sarnia
- Children's extracurricular activities are located in Sarnia (after school swimming lessons, hockey etc.)
- Closer bus stops for those students who currently attend Errol Village Public School with courtesy seats